

Disabled-Accessible Outdoors



MISSOURI DEPARTMENT OF CONSERVATION

Disabled-Accessible Outdoors



Administrative Office

P.O. Box 180 (ZIP 65102-0180)
2901 W. Truman Blvd.
Jefferson City, MO 65109
573-751-4115
www.missouriconservation.org

Contributors to this guide

Debra Thompson, *ADA Coordinator*
Kariene Henry, *Intern*
Leigh Ann Smith
Mary Lyon
Marlyn Miller
Russell Mueller
MDC Regional Supervisors and Staff
MDC Accessibility Committee
Jim Rathert, *Photographer*
Cliff White, *Photographer*
Libby Block, *Designer*

Cover Photograph: Cliff White

Copyright © 2006 by the Conservation
Commission of the State of Missouri



Equal opportunity to participate in and benefit from programs of the Missouri Department of Conservation is available to all individuals without regard to their race, color, national origin, sex, age or disability. Questions should be directed to the Department of Conservation, P.O. Box 180, Jefferson City, MO 65102, 573-751-4115 (voice) or 800-735-2966 (TTY), or to the U.S. Fish and Wildlife Service Division of Federal Assistance, 4401 N. Fairfax Drive, Mail Stop: MBSP-4020, Arlington, VA 22203.



Missouri Department of Conservation Contact Offices

ADMINISTRATIVE OFFICE

P.O. Box 180 (ZIP 65102-0180)
2901 W. Truman Blvd.
Jefferson City, MO 65109
Phone: 573-751-4115
Fax: 573-751-4467

NORTHWEST REGIONAL OFFICE

701 James McCarthy Drive
St. Joseph, MO 64507
Phone: 816-271-3100
Fax: 816-271-3107

NORTHEAST REGIONAL OFFICE

2500 S. Halliburton
Kirkville, MO 63501
Phone: 660-785-2420
Fax: 660-785-2553

KANSAS CITY REGIONAL OFFICE

3424 N.W. Duncan Road
Blue Springs, MO 64015
Phone: 816-655-6250
Fax: 816-655-6256

CENTRAL REGIONAL OFFICE

1907 Hillcrest Drive
Columbia, MO 65201
Phone: 573-884-6861
Fax: 573-882-9807

ST. LOUIS REGIONAL OFFICE

2360 Highway D
St. Charles, MO 63304
Phone: 636-441-4554
Fax: 636-926-9125

SOUTHWEST REGIONAL OFFICE

2630 N. Mayfair
Springfield, MO 65803
Phone: 417-895-6880
Fax: 417-895-6910

OZARK REGIONAL OFFICE

551 Joe Jones Blvd.
P.O. Box 138
West Plains, MO 65775
Phone: 417-256-7161
Fax: 417-256-0429

SOUTHEAST REGIONAL OFFICE

2302 County Park Drive
Cape Girardeau, MO 63701
Phone: 573-290-5730
Fax: 573-290-5736

Contents

4 Introduction

Mission Statements
Definitions
Other MDC Resources

5 Symbols Used to Identify Disabled-Accessible Facilities

6 Select Statewide Disabled-Accessible Facilities

Boat Docks and Ramps
Hunting Blinds
Fishing Areas with Docks, Jetties or Platforms
Trails
Shooting/Archery Ranges and
Outdoor Education Centers
Third-Party Shooting/Archery Ranges
Community Assistance Program Areas

14 Areas With Three or More Disabled-Accessible Facilities

CENTRAL REGION

Boone

Eagle Bluffs Conservation Area
Henry Jackson Waters and
C.B. Moss Memorial Wildlife Area
Resource Science Center
Rocky Fork Lakes Conservation Area

Callaway

Little Dixie Lake Conservation Area
Whetstone Creek Conservation Area

Camden

Brown Bend Access
Camdenton Conservation Service Center
Larry R. Gale Access
Shawnee Bend Access

Cole

Binder Community Lake
Runge Conservation Nature Center
Scrivner Road Conservation Area

Cooper

Prairie Home Conservation Area

Howard

Diana Bend Conservation Area
Rudolf Bennitt Conservation Area

Maries

Rinquelin Trail Lake Conservation Area

Moniteau

Manito Lake Conservation Area

Morgan

Coffman Beach Access
Gravois Mills Access

Osage

Ben Branch Lake Conservation Area

Saline

Blind Pony Lake Conservation Area

19 KANSAS CITY REGION

Bates

August A. Busch Jr. Memorial Wetlands at
Four Rivers Conservation Area
Harmony Mission Lake Conservation Area
Settles' Ford Conservation Area

Benton

Lost Valley Fish Hatchery

Cass

Amarugia Highlands Conservation Area

Cedar

El Dorado Springs Office

Clay

Cooley Lake Conservation Area
Rush Creek Conservation Area

Henry

Clinton Office
Truman Reservoir Management Lands
(Grand River Bottoms)

Jackson

The Anita B. Gorman Conservation
Discovery Center
Burr Oak Woods Conservation Area

James A. Reed Memorial Wildlife Area
Lake City Range and Outdoor Education Center

Johnson

Hazel Hill Lake
J.N. Turkey Kearn Memorial Wildlife Area

Lafayette

Maple Leaf Lake Conservation Area

Pettis

Sedalia Conservation Service Center

Platte

Guy B. Park Conservation Area
Little Bean Marsh Conservation Area
Parma Woods Range and
Outdoor Education Center
Platte Falls Conservation Area

St. Clair

Schell-Osage Conservation Area

25 NORTHEAST REGION

Adair

Northeast Regional Office
Sugar Creek Conservation Area

Knox

Henry Sever Lake Conservation Area

Macon

Thomas Hill Reservoir Conservation Area

Pike

Ted Shanks Conservation Area

Shelby

Hunnewell Lake Conservation Area

27 NORTHWEST REGION

Andrew

Happy Holler Lake Conservation Area
Nodaway Valley Conservation Area

Buchanan

Belcher Branch Lake Conservation Area
Bluffwoods Conservation Area
French Bottom Access (St. Joseph)
Jentell Brees Access
Mark Youngdahl Urban Conservation Area
Northwest Regional Office
Pigeon Hill Conservation Area

Chariton

Brunswick Access
Dalton Bottoms Access

Clinton

Ronald and Maude Hartell Conservation Area

DeKalb

Pony Express Lake Conservation Area

Gentry

Elam Bend Conservation Area

Holt

Bob Brown Conservation Area
Riverbreaks Conservation Area

Linn

Fountain Grove Conservation Area

Livingston

Poosey Conservation Area

Mercer

Lake Paho Conservation Area

Nodaway

Bilby Ranch Lake Conservation Area
Nodaway County Community Lake

Ray

Ray County Community Lake

33 OZARK REGION

Carter

Peck Ranch Conservation Area

Dent

Montauk Fish Hatchery
Shawnee Mac Lakes Conservation Area

Howell

Archie and Gracie Vanderhoef Memorial
State Forest
Ozark Regional Office
White Ranch Conservation Area

Ozark

Caney Mountain Conservation Area

Phelps

Little Prairie Conservation Area
Maramec Spring Fish Hatchery

Ripley

Little Black Conservation Area

Texas

Austin Community Lake

George O. White State Forest Nursery
Gist Ranch Conservation Area

37 SOUTHEAST REGION

Bollinger

Castor River Conservation Area
Duck Creek Conservation Area

Butler

Coon Island Conservation Area
Dan River Access

Cape Girardeau

Apple Creek Conservation Area
Cape Girardeau Conservation Campus
Nature Center

Cape Woods Conservation Area
Lake Girardeau Conservation Area
Red Star Access

Southeast Regional Office

Dunklin

Little River Conservation Area

Madison

Millstream Gardens Conservation Area

Mississippi

Robert G. Delaney Lake Conservation Area

Perry

Perry County Community Lake

Reynolds

Current River Conservation Area

Scott

Tywappity Community Lake

Ste. Genevieve

Magnolia Hollow Conservation Area

St. Francois

Bismarck Conservation Area
Knob Lick Towersite
Mineral Area College Range

Stoddard

Otter Slough Conservation Area

41 SOUTHWEST REGION

Barry

Roaring River Fish Hatchery

Barton

Shawnee Trail Conservation Area

Dallas

Bennett Spring Fish Hatchery

Greene

Bois D'Arc Conservation Area
Southwest Regional Office
Springfield Conservation Nature Center

Lawrence

Chesapeake Fish Hatchery

Newton

Bicentennial Conservation Area
Walter Woods Conservation Area

Stone

Ralph Cox Memorial Access

Taney

Cooper Creek Access
Shepherd of the Hills Fish Hatchery

Vernon

Bushwhacker Lake Conservation Area

45 ST. LOUIS REGION

Franklin

Dr. Henry A. and Amalia Uhlemeyer Access
Little Indian Creek Conservation Area
Meramec Conservation Area
Port Hudson Lake Conservation Area

Lincoln

William G. and Erma Parke White
Memorial Wildlife Area

St. Charles

August A. Busch Memorial Conservation Area

St. Louis

Bellefontaine Conservation Area
Columbia Bottom Conservation Area
Emmenegger Nature Park
Forest 44 Conservation Area
Pacific Palisades Conservation Area
Powder Valley Conservation Nature Center
Rockwoods Reservation
Saint Stanislaus Conservation Area

48 All MDC Areas With at Least One Disabled-Accessible Facility

57 Index

Introduction

The Missouri Department of Conservation (MDC) is committed to making its programs, services and outdoor resources accessible to everyone. The Americans with Disabilities Act (ADA) is a law which has improved considerably the opportunities for people with disabilities.

When accessibility of the Conservation Department's facilities and services can be accomplished by new construction or retrofitting, it has been made a budget priority. When construction is not feasible or is inconsistent with the Conservation Department's mandate to conserve Missouri's fish, forests and wildlife, alternatives have been created through policy and the *Wildlife Code*. For instance:

- Qualified Missouri residents can apply for and receive automatic inclusion in managed hunts.
- Missouri residents with visual or mobility impairments who qualify may take fish, bait and frogs without a permit.
- Fishing education programs are set up for therapy purposes.
- Special fishing permits are granted for supervised groups involved in rehabilitation programs or therapy.
- Hospital patients, while under treatment, may fish without permits on hospital grounds.

For clarification or information on how to take advantage of these programs and others, contact:

Missouri Department of Conservation
P.O. Box 180
Jefferson City, MO 65102-0180
573-751-4115

This book contains information about Missouri Department of Conservation's owned/leased/managed public areas that have at least three disabled-accessible facilities within them. The areas in this book were evaluated by The Americans with Disabilities Act Accessibility Guidelines (ADAAG) standards. Other state and federal facilities are not covered in this document.

Mission Statements

MDC ■ To protect and manage the fish, forest and wildlife resources of the state; to serve the public and facilitate their participation in resource management activities; and to provide opportunity for all citizens to use, enjoy and learn about fish, forest and wildlife resources.

MDC Disabled Accessibility Advisory Council ■

To provide full disabled accessibility to all Missouri Department of Conservation facilities, activities, programs and public use areas whenever and wherever possible.

MDC Accessibility Committee ■ To provide leadership, innovative solutions and recommendations to achieve universal accessibility to further the Department's mission.

ADA Definitions

Disability ■ This is a physical or mental impairment that substantially limits one or more of an individual's major life activities; a record of such an impairment; or being regarded as having such an impairment. (42 U.S.C. §12102(2))

Service Animals ■ These are animals that are individually trained to perform tasks for people with disabilities. For instance, they guide people who are blind, alert people who are deaf, pull wheelchairs, alert and protect a person who is having a seizure, or perform other special tasks. Service animals are working animals, not pets.

Other MDC Resources

Public Web site

► www.missouriconservation.org

Area brochures with map

► Contact Regional Office or Internet

Publications

► Missouri Department of Conservation

P.O. Box 180

Jefferson City, MO 65102-0180

Toll Free: 877-521-8632 (for-sale publications)

Phone: 573-522-4115, ext. 3630 (free publications)

E-Mail: pubstaff@mdc.mo.gov

Symbols Used to Identify Disabled-Accessible Facilities



Boat
(Dock/Ramp)



Hunting
(Blind)



Restroom/Privy



Firearms (Shooting/Archery
Range and Outdoor
Education Center)



Lookout Tower
(Fire Tower)



Trail



Fish Hatchery



Parking



Viewing Area
(Deck/Tower)



Fishing Area
(Dock/Jetty/
Platform)



Pavilion/Shelter



Visitor Center/
Staffed Office



Picnic Table



Wildlife Viewing
(Blind)

Free Publications

- Conservation Lands of Lower Ozarks map—F00103
- Discover Outdoor Missouri map—M00222
- Fishing Prospects at Selected Missouri Lakes and Streams—FIS146



Missouri Trout
Fishing map—
FIS210




◀ Ozark Smallmouth
Bass Fishing
map—FIS019

For-Sale Publications

- www.mdcnatureshop.com

Missouri's Conservation
Atlas—01-0234



▲ Conservation Trails—
01-0061

Select Statewide Disabled-Accessible Facilities



Boat Docks and Ramps

Region	County	Area	Facility	Structure	Water Body
Central	Camden	Brown Bend Access	Ramp	Concrete	Lake
			Dock	Boat/Courtesy	
Central	Howard	Rudolf Bennitt Conservation Area	Ramp	Concrete	Lake
			Dock	Boat/Courtesy	
Central	Montgomery	Marshall I. Diggs Conservation Area	Ramp	Other	Lake
Central	Morgan	Gravois Mills Access	Dock	Boat/Courtesy	
Kansas City	Bates	August A. Busch Jr. Memorial Wetlands at Four Rivers Conservation Area	Ramp	Concrete	Stream
Kansas City	Clay	Cooley Lake Conservation Area	Ramp	Concrete	Stream
Kansas City	Johnson	J.N. Turkey Kearn Memorial Wildlife Area	Ramp	Concrete	Lake
Kansas City	Platte	Guy B. Park Conservation Area	Ramp	Concrete	Lake
Northeast	Macon	Thomas Hill Reservoir Conservation Area	Dock	Boat/Courtesy	
Northeast	Pike	Ted Shanks Conservation Area	Ramp	Concrete	Stream
Northwest	Andrew	Happy Holler Lake Conservation Area	Ramp	Concrete	Lake
			Dock	Boat/Courtesy	
Northwest	Buchanan	French Bottom Access (St. Joseph)	Ramp	Concrete	Stream
Northwest	Buchanan	Jentell Brees Access	Ramp	Concrete	Stream
Southeast	Bollinger	Duck Creek Conservation Area	Dock	Boat/Courtesy	
Southeast	Butler	Coon Island Conservation Area	Ramp	Concrete	Stream
Southeast	Butler	Dan River Access	Ramp	Concrete	Stream
Southeast	Dunklin	Little River Conservation Area	Ramp	Concrete	Lake
			Dock	Boat/Courtesy	
Southeast	Stoddard	Otter Slough Conservation Area	Ramp	Concrete	Lake
Southwest	Barton	Shawnee Trail Conservation Area	Ramp	Concrete	Lake
Southwest	Stone	Ralph Cox Memorial Access	Ramp	Concrete	Stream
Southwest	Taney	Cooper Creek Access	Ramp	Concrete	Lake
			Ramp	Other	Lake
			Dock	Boat/Courtesy	
St. Louis	Franklin	Dr. Henry A. and Amalia Uhlemeyer Access	Ramp	Concrete	Stream
St. Louis	Franklin	Port Hudson Lake Conservation Area	Dock	Boat/Courtesy	
St. Louis	Franklin	Redhorse Access	Ramp	Concrete	Stream
St. Louis	Franklin	Sand Ford Access	Ramp	Concrete	Stream
St. Louis	Jefferson	Pacific Palisades Conservation Area	Ramp	Concrete	Stream
St. Louis	St. Louis	Columbia Bottom Conservation Area	Ramp	Concrete	Stream



Hunting Blinds

Region	County	Area	Blind Type
Central	Boone	Eagle Bluffs Conservation Area	Waterfowl
Kansas City	Bates	August A. Busch Jr. Memorial Wetlands at Four Rivers Conservation Area	Waterfowl
Kansas City	Bates	Settles' Ford Conservation Area	Waterfowl
Kansas City	Henry	Montrose Conservation Area	Waterfowl
Kansas City	St. Clair	Schell-Osage Conservation Area	Waterfowl
Northeast	Pike	Ted Shanks Conservation Area	Waterfowl
Northwest	Holt	Bob Brown Conservation Area	Waterfowl
Northwest	Holt	Nodaway Valley Conservation Area	Waterfowl
Northwest	Linn	Fountain Grove Conservation Area	Waterfowl
Ozark	Carter	Peck Ranch Conservation Area	Deer/Turkey
Ozark	Ozark	Caney Mountain Conservation Area	Deer/Turkey
Ozark	Taney	Drury-Mincy Conservation Area	Deer/Turkey
Southeast	Bollinger	Duck Creek Conservation Area	Waterfowl
Southeast	Stoddard	Otter Slough Conservation Area	Waterfowl
Southwest	Greene	Bois D'Arc Conservation Area	Dove
St. Louis	St. Charles	Marais Temps Clair Conservation Area	Waterfowl



Fishing Areas with Docks, Jetties or Platforms

Region	County	Area	Facility	
Central	Boone	Rocky Forks Lakes	Dock	
Central	Callaway	Little Dixie Lake Conservation Area	Dock	Jetty/Platform
Central	Camden	Brown Bend Access	Dock	Jetty/Platform
Central	Camden	Larry R. Gale Access	Dock	
Central	Camden	Shawnee Bend Access	Dock	
Central	Cole	Binder Community Lake		Jetty/Platform
Central	Cooper	Prairie Home Conservation Area	Dock	
Central	Howard	Rudolf Bennitt Conservation Area	Dock	
Central	Maries	Rinquelin Trail Lake Conservation Area		Jetty/Platform
Central	Moniteau	Manito Lake Conservation Area		Jetty/Platform
Central	Montgomery	Marshall I. Diggs Conservation Area		Jetty/Platform
Central	Morgan	Coffman Beach Access	Dock	
Central	Morgan	Gravois Mills Access	Dock	
Central	Osage	Ben Branch Lake Conservation Area		Jetty/Platform



Fishing Areas with Docks, Jetties or Platforms continued

Region	County	Area	Facility	
Central	Saline	Blind Pony Lake Conservation Area	Dock	Jetty/Platform
Kansas City	Bates	Harmony Mission Lake Conservation Area		Jetty/Platform
Kansas City	Benton	Lost Valley Fish Hatchery		Jetty/Platform
Kansas City	Cass	Amarugia Highlands Conservation Area		Jetty/Platform
Kansas City	Jackson	James A. Reed Memorial Wildlife Area	Dock	Jetty/Platform
Kansas City	Jackson	Lone Jack Lake Conservation Area		Jetty/Platform
Kansas City	Johnson	Hazel Hill Lake	Dock	
Kansas City	Johnson	J.N. Turkey Kearn Memorial Wildlife Area	Dock	Jetty/Platform
Kansas City	Lafayette	Maple Leaf Lake Conservation Area	Dock	Jetty/Platform
Kansas City	Platte	Guy B. Park Conservation Area	Dock	
Kansas City	Platte	Platte Falls Conservation Area		Jetty/Platform
Northeast	Knox	Henry Sever Lake Conservation Area	Dock	
Northeast	Macon	Thomas Hill Reservoir Conservation Area		Jetty/Platform
Northeast	Shelby	Hunnewell Lake Conservation Area	Dock	Jetty/Platform
Northwest	Andrew	Happy Holler Lake Conservation Area	Dock	
Northwest	Buchanan	Belcher Branch Lake Conservation Area	Dock	Jetty/Platform
Northwest	Buchanan	Mark Youngdahl Urban Conservation Area		Jetty/Platform
Northwest	Clinton	Ronald and Maude Hartell Conservation Area	Dock	Jetty/Platform
Northwest	DeKalb	Pony Express Lake Conservation Area	Dock	Jetty/Platform
Northwest	Linn	Fountain Grove Conservation Area	Dock	
Northwest	Livingston	Poosey Conservation Area	Dock	
Northwest	Mercer	Lake Paho Conservation Area		Jetty/Platform
Northwest	Nodaway	Bilby Ranch Lake Conservation Area	Dock	
Northwest	Nodaway	Nodaway County Community Lake		Jetty/Platform
Northwest	Ray	Ray County Community Lake		Jetty/Platform
Ozark	Dent	Montauk Fish Hatchery		Jetty/Platform
Ozark	Dent	Shawnee Mac Lakes Conservation Area		Jetty/Platform
Ozark	Phelps	Little Prairie Conservation Area	Dock	
Ozark	Phelps	Maramec Spring Fish Hatchery		Jetty/Platform
Ozark	Texas	Austin Community Lake	Dock	
Southeast	Bollinger	Duck Creek Conservation Area		Jetty/Platform
Southeast	Cape Girardeau	Lake Girardeau Conservation Area	Dock	
Southeast	Dunklin	Little River Conservation Area	Dock	Jetty/Platform
Southeast	Iron	Bismarck Conservation Area		Jetty/Platform
Southeast	Mississippi	Robert G. Delaney Lake Conservation Area	Dock	



Fishing Areas with Docks, Jetties or Platforms continued

Region	County	Area	Facility	
Southeast	Perry	Perry County Community Lake	Dock	
Southeast	Scott	Tywappity Community Lake	Dock	
Southeast	Stoddard	Otter Slough Conservation Area	Dock	
Southwest	Barry	Roaring River Fish Hatchery		Jetty/Platform
Southwest	Barton	Shawnee Trail Conservation Area	Dock	
Southwest	Dallas	Bennett Spring Fish Hatchery		Jetty/Platform
Southwest	Lawrence	Robert E. Talbot Conservation Area	Dock	
Southwest	Taney	Cooper Creek Access	Dock	
Southwest	Vernon	Bushwhacker Lake Conservation Area	Dock	
St. Louis	Franklin	Port Hudson Lake Conservation Area	Dock	
St. Louis	Lincoln	William G. and Erma Parke White Memorial Wildlife Area		Jetty/Platform
St. Louis	St. Charles	August A. Busch Memorial Conservation Area	Dock	
St. Louis	St. Louis	Bellefontaine Conservation Area		Jetty/Platform
St. Louis	St. Louis	Columbia Bottom Conservation Area		Jetty/Platform



Trails

Region	County	Area	Number	Length (miles)
Central	Callaway	Little Dixie Lake Conservation Area	1	0.4
Central	Camden	Camdenton Conservation Service Center	1	0.1
Central	Cole	Runge Conservation Nature Center	1	0.3
Central	Howard	Diana Bend Conservation Area	1	0.1
Kansas City	Clay	Rush Creek Conservation Area	1	0.5
Kansas City	Jackson	The Anita B. Gorman Conservation Discovery Center	2	0.45 (combined length)
Kansas City	Jackson	Burr Oak Woods Conservation Area	1	0.75
Kansas City	Platte	Little Bean Marsh Conservation Area	1	0.7
Northeast	Pike	Ted Shanks Conservation Area	1	0.3
Northwest	Buchanan	Bluffwoods Conservation Area	2	0.5 (combined length)
Northwest	Buchanan	Mark Youngdahl Urban Conservation Area	2	1.4 (combined length)
Northwest	Holt	Bob Brown Conservation Area	1	0.2
Northwest	Linn	Fountain Grove Conservation Area	1	0.4
Ozark	Howell	Ozark Regional Office	1	0.1
Southeast	Cape Girardeau	Cape Girardeau Conservation Campus Nature Center	1	0.3
Southeast	Cape Girardeau	Cape Woods Conservation Area	1	0.8
Southeast	Madison	Millstream Gardens Conservation Area	1	1.0
Southeast	Ste. Genevieve	Magnolia Hollow Conservation Area	1	0.3



Trails continued

Region	County	Area	Number	Length (miles)
Southeast	St. Francois	Knob Lick Towersite	1	0.1
Southwest	Newton	Bicentennial Conservation Area	1	0.8
Southwest	Newton	Walter Woods Conservation Area	1	0.3
St. Louis	Franklin	Meramec Conservation Area	1	1.3
St. Louis	St. Louis	Bellefontaine Conservation Area	1	0.25
St. Louis	St. Louis	Emmenegger Nature Park	1	0.5
St. Louis	St. Louis	Forest 44 Conservation Area	1	0.4
St. Louis	St. Louis	Powder Valley Conservation Nature Center	1	0.3
St. Louis	St. Louis	Rockwoods Reservation	1	0.1
St. Louis	St. Louis	Saint Stanislaus Conservation Area	1	0.4



Shooting/Archery Ranges and Outdoor Education Centers

Region	County	Area	Range Type		
Central	Boone	Rocky Fork Lakes Conservation Area	Rifle/Handgun		
Central	Callaway	Whetstone Creek Conservation Area	Rifle/Handgun	Shotgun	
Central	Cole	Scrivner Road Conservation Area	Rifle/Handgun		
Kansas City	Henry	Golden Valley Shooting Range	Rifle/Handgun		
Kansas City	Jackson	Lake City Range and Outdoor Education Center	Rifle/Handgun	Shotgun	
Kansas City	Platte	Parma Woods Range and Outdoor Education Center	Rifle/Handgun		
Kansas City	Platte	Platte Falls Conservation Area			Archery
Northeast	Adair	Sugar Creek Conservation Area	Rifle/Handgun	Shotgun	
Northwest	Buchanan	Pigeon Hill Conservation Area	Rifle/Handgun	Shotgun	Archery
Northwest	Gentry	Elam Bend Conservation Area	Rifle/Handgun	Shotgun	
Northwest	Holt	Riverbreaks Conservation Area	Rifle/Handgun		
Ozark	Dent	Shawnee Mac Lakes Conservation Area			Archery
Ozark	Douglas	Grundy Memorial Wildlife Area			Archery
Ozark	Howell	White Ranch Conservation Area	Rifle/Handgun	Shotgun	
Ozark	Ripley	Little Black Conservation Area			Archery
Ozark	Texas	Gist Ranch Conservation Area	Rifle/Handgun	Shotgun	
Southeast	Bollinger	Castor River Conservation Area	Rifle/Handgun		
Southeast	Cape Girardeau	Apple Creek Conservation Area	Rifle/Handgun	Shotgun	Archery
Southeast	Reynolds	Current River Conservation Area	Rifle/Handgun	Shotgun	
Southeast	Wayne	Flatwoods Conservation Area	Rifle/Handgun	Shotgun	
Southwest	Greene	Andy Dalton Shooting Range and Outdoor Education Center	Rifle/Handgun	Shotgun	
St. Louis	Franklin	Little Indian Creek Conservation Area	Rifle/Handgun	Shotgun	
St. Louis	St. Louis	Jay Henges Shooting Range and Outdoor Education Center	Rifle/Handgun	Shotgun	

Third-Party Shooting/Archery Ranges

A third-party range is a shooting range that was developed with MDC money and technical support, but is operated by a group, club or individual not affiliated with MDC. These ranges must comply with MDC standards of safety and offer public shooting opportunities.

Region	County	Range	Range Type	
Kansas City	Cass	North Lake (Harrisonville)		Shotgun
Kansas City	Johnson	Central Missouri State University		Shotgun
Northeast	Ralls	Mark Twain Lake	Rifle/Handgun	Shotgun
Northwest	Buchanan	Missouri Western University		Shotgun
Southeast	St. Francois	Mineral Area College Trap and Skeet Range		Shotgun



Community Assistance Program Areas

The Community Assistance Program provides close-to-home fishing opportunities in communities throughout the state. Through this program, and the closely related Corporate and Agency Partnership Program, MDC enters into agreements (usually 25-year) with cities, counties, state and federal agencies, businesses, foundations, schools and colleges to provide fisheries management at existing lakes and ponds. In addition, MDC cooperatively develops and maintains facilities for anglers and boaters at lake and stream areas.

Region	County	Area	Facility	Structure	Water Body
Central	Audrain	Lakeview Park Lake (Mexico)	Ramp	Concrete	Lake
			Dock	Fishing	
Central	Audrain	Teal Lake (Mexico)	Dock	Fishing	Lake
Central	Boone	Twin Lakes (Columbia)	Dock	Fishing	
Central	Callaway	Carl R. Noren Access (Jefferson City)	Ramp	Concrete	Stream
Central	Cole	Jaycee Park Lake (Cole County)	Dock	Fishing	
Central	Howard	D.C. Rogers Lake (Fayette)	Fishing Jetty/Platform		
Central	Moniteau	Proctor Park Lake (California)	Dock	Fishing	Lake
Central	Saline	Marshall Habilitation Center Lake	Dock	Fishing	
			Fishing Jetty/Platform		
Kansas City	Bates	Butler City Lake	Dock	Fishing	
Kansas City	Cass	North Lake (Harrisonville)	Dock	Fishing	
Kansas City	Henry	Farrington Park Lake (Windsor)	Fishing Jetty/Platform		
Kansas City	Jackson	Lake Jacomo (Jackson County)	Ramp	Concrete	Lake
			Dock	Boat/Courtesy	
			Dock	Fishing	
			Fishing Jetty/Platform		
Kansas City	Johnson	Lions Lake (Warrensburg)	Dock	Fishing	
Kansas City	Lafayette	Edwin A. Pape Lake (Concordia)	Fishing Jetty/Platform		
Kansas City	Lafayette	Odessa City Lake	Ramp	Concrete	Lake
			Dock	Boat/Courtesy	
Kansas City	Pettis	Farrington Park Lake (Windsor)	Fishing Jetty/Platform		
Kansas City	Pettis	Liberty Park Pond (Sedalia)	Fishing Jetty/Platform		



Community Assistance Program Areas continued

Region	County	Area	Facility	Structure	Water Body
Northeast	Macon	Blees Lake (Macon)	Dock	Fishing	
Northeast	Pike	Louisiana Access	Dock	Boat/Courtesy	
Northeast	Ralls	Route J Reservoir (Monroe City)	Ramp	Concrete	Lake
			Dock	Fishing	
Northeast	Randolph	Rothwell Park Lake (Moberly)	Dock	Fishing	
Northeast	Scotland	Lake Showme (Memphis)	Fishing Jetty/Platform		
Northwest	Buchanan	French Bottom Access (St. Joseph)	Ramp	Concrete	Stream
Northwest	DeKalb	Grindstone Reservoir (Cameron)	Dock	Fishing	
Northwest	DeKalb	Willow Brook Lake (Maysville)	Dock	Boat/Courtesy	
			Dock	Fishing	
Northwest	Harrison	Harrison County Lake	Fishing Jetty/Platform		
Northwest	Linn	Brookfield City Lake	Dock	Fishing	
Northwest	Linn	Old Marceline City Reservoir (Marceline)	Dock	Boat/Courtesy	
Northwest	Nodaway	Mozingo Lake (Maryville)	Dock	Boat/Courtesy	
			Dock	Fishing	
Northwest	Ray	Lawson City Lake	Fishing Jetty/Platform		
Ozark	Carter	Van Buren Riverfront Park	Ramp	Concrete	Stream
Ozark	Oregon	Warm Fork Park (Thayer)	Fishing Jetty/Platform		
Ozark	Phelps	Maramec Spring Park	Ramp	Other	Lake
			Fishing Jetty/Platform		
Ozark	Phelps	Scioto Lake (James Foundation)	Dock	Fishing	
Ozark	Pulaski	Laughlin/Roubidoux Parks (Waynesville)	Fishing Jetty/Platform		
Southeast	Cape Girardeau	Rotary Lake (Jackson)	Dock	Fishing	
Southeast	St. Francois	Bonne Terre City Lake	Dock	Fishing	
Southeast	St. Francois	Hager Lake (Farmington)	Fishing Jetty/Platform		
Southeast	St. Francois	Iron Mountain Lake	Fishing Jetty/Platform		
Southeast	St. Francois	Quarry Pond (Mineral Area College)	Dock	Fishing	
Southeast	Stoddard	Dexter City Lake	Dock	Fishing	
Southwest	Christian	Finley River Park (Ozark)	Fishing Jetty/Platform		
Southwest	Greene	Fellows Lake (Springfield City Utilities)	Ramp	Concrete	Lake
			Dock	Boat/Courtesy	
			Dock	Fishing	
Southwest	Greene	Lake Springfield (Springfield City Utilities)	Dock	Fishing	
			Fishing Jetty/Platform		
Southwest	Greene	Watershed Committee of the Ozarks (Valley Water Mill Lake)	Fishing Jetty/Platform		
Southwest	Jasper	Kellogg Lake (Carthage)	Fishing Jetty/Platform		
Southwest	Lawrence	Williams Creek Park Lake (Mount Vernon)	Fishing Jetty/Platform		
Southwest	Newton	Morse Park (Neosho)	Fishing Jetty/Platform		



Community Assistance Program Areas continued

Region	County	Area	Facility	Structure	Water Body
Southwest	Taney	Ozark Beach Recreation Area (Empire District Electric Company)	Ramp	Concrete	Lake
			Dock	Boat/Courtesy	
			Dock	Fishing	
Southwest	Taney	Rockaway Beach Access	Dock	Fishing	
St. Louis	St. Charles	Community Club Lake (Wentzville)	Dock	Fishing	
St. Louis	St. Charles	Hide-A-Way Harbor (St. Charles County)	Ramp	Concrete	Stream
			Dock	Boat/Courtesy	
			Dock	Fishing	
St. Louis	St. Charles	Kluesner Lake (St. Charles)	Fishing Jetty/Platform		
St. Louis	St. Louis	Bee Tree Lake (St. Louis County)	Dock	Fishing	
St. Louis	St. Louis	Bellefontaine Park Lake (St. Louis County)	Dock	Fishing	
St. Louis	St. Louis	Creve Coeur Lake (St. Louis County)	Dock	Boat/Courtesy	
			Dock	Fishing	
St. Louis	St. Louis	January-Wabash Park Lake (Ferguson)	Fishing Jetty/Platform		
St. Louis	St. Louis	Jarville Lake (St. Louis County)	Dock	Fishing	
St. Louis	St. Louis	Kiwanis Lake (Bridgeton)	Dock	Fishing	
St. Louis	St. Louis	New Ballwin Park Lake (Ballwin)	Fishing Jetty/Platform		
St. Louis	St. Louis	Simpson Park Lake (St. Louis County)	Dock	Fishing	
St. Louis	St. Louis	Spanish Lake (St. Louis County)	Dock	Boat/Courtesy	
			Dock	Fishing	
St. Louis	St. Louis	Suson Park Lake #1 (St. Louis County)	Fishing Jetty/Platform		
St. Louis	St. Louis	Tilles Park Lake (St. Louis County)	Dock	Fishing	
St. Louis	St. Louis	Valley Park Access	Ramp	Concrete	Stream
St. Louis	St. Louis	Vlasis Park Lake (Ballwin)	Fishing Jetty/Platform		
St. Louis	St. Louis	Walker Lake (Kirkwood)	Dock	Fishing	
St. Louis	St. Louis	Wild Acres Park Lake (Overland)	Fishing Jetty/Platform		
St. Louis	St. Louis City	Benton Park Lake (St. Louis City)	Fishing Jetty/Platform		
St. Louis	St. Louis City	Carondelet Park—Boathouse Lake (St. Louis City)	Dock	Fishing	
			Fishing Jetty/Platform		
St. Louis	St. Louis City	Carondelet Park—Horseshoe Lake (St. Louis City)	Fishing Jetty/Platform		
St. Louis	St. Louis City	Fairgrounds Park Lake (St. Louis City)	Fishing Jetty/Platform		
St. Louis	St. Louis City	Hyde Park Lake (St. Louis City)	Fishing Jetty/Platform		
St. Louis	St. Louis City	Jefferson Lake (St. Louis City)	Dock	Fishing	
St. Louis	St. Louis City	Lafayette Park Lake (St. Louis City)	Fishing Jetty/Platform		
St. Louis	St. Louis City	O'Fallon Park Lake (St. Louis City)	Fishing Jetty/Platform		
St. Louis	St. Louis City	Wilmore Park—North Lake (St. Louis City)	Fishing Jetty/Platform		
St. Louis	St. Louis City	Wilmore Park—South Lake (St. Louis City)	Fishing Jetty/Platform		
St. Louis	Washington	Roger Bilderback Lake (Potosi)	Fishing Jetty/Platform		

Areas With Three or More Disabled-Accessible Facilities



Boat
(Dock/Ramp)



Fish
Hatchery



Lookout Tower
(Fire Tower)



Picnic
Table



Viewing Area
(Deck/Tower)



Firearms (Shooting/
Archery Range and
Outdoor Education
Center)



Fishing Area
(Dock/Jetty/
Platform)



Parking



Restroom/
Privy



Visitor Center/
Staffed Office



Hunting
(Blind)



Pavilion/
Shelter



Trail



Wildlife
Viewing (Blind)

Central Region



BOONE

Eagle Bluffs Conservation Area

For information, contact:

Eagle Bluffs Conservation Area
6700 W. Route K
Columbia, MO 65203
573-445-3882
Fax: 573-446-8672



This 4,269-acre area is six miles southwest of Columbia near McBaine. Named for the frequent sightings of migratory bald eagles, the area is a wetland habitat for migrating and wintering birds, permanent resident wildlife, and is a popular waterfowl hunting area.

Henry Jackson Waters and C.B. Moss Memorial Wildlife Area

For information, contact:

Department of Conservation
1907 Hillcrest Drive
Columbia, MO 65201
573-884-6861
Fax: 573-882-9807



This 102-acre area located within Columbia's city limits offers old fields and a young hardwood forest, as well as a public contact office. Natural features include 75-foot limestone bluffs along Grindstone Creek, which flows a quarter of a mile through the area. Firearms hunting is prohibited.

Resource Science Center

For information, contact:

Department of Conservation
1110 S. College Ave.
Columbia, MO 65201
573-882-9880
Fax: 573-882-4517



The Resource Science Center houses biologists who are responsible for providing the science-based information needed by the public and MDC to conserve, appreciate and effectively manage the living resources of Missouri. The center also provides a variety of free brochures, along with publications and permits available for purchase.

Rocky Fork Lakes Conservation Area

For information, contact:

Eagle Bluffs Conservation Area
6700 W. Route K
Columbia, MO 65203
573-445-3882
Fax: 573-446-8672



This 2,199-acre area was strip-mined by Peabody Coal Co. prior to its purchase by MDC in 1979. The strip pits provide more than 75 lakes and ponds, which furnish approximately 130 acres of flat water for fishing and sailboating. Area facilities include a boat ramp, two privies, a four-site camping area and a firearms shooting range.

CALLAWAY

Little Dixie Lake Conservation Area

For information, contact:

Little Dixie Lake Conservation Area
1821 State Road RA
Fulton, MO 65251
573-592-4080



West of Kingdom City, this 733-acre area has a 200-acre lake, as well as several fishless ponds constructed for woodland wildlife. It also serves as a research area for MDC, as well as for graduate students from the University of Missouri-Columbia.

Whetstone Creek Conservation Area

For information, contact:

Department of Conservation
3215 County Road 1003
Williamsburg, MO 63388
573-254-3330 or 573-882-9880



This 5,147-acre area, located in northwestern Callaway County, is named for the stream that bisects the area from east to west. It is managed to promote and enhance Missouri's native and migratory wildlife.

CAMDEN

Brown Bend Access

For information, contact:

Department of Conservation
783 Thunder Mountain Road
Camdenton, MO 65020
573-346-2210
Fax: 573-346-7420



The boat ramp and fishing jetties provide access to the Lake of the Ozarks.



Camdenton Conservation Service Center

For information, contact:

Department of Conservation
783 Thunder Mountain Road
Camdenton, MO 65020
573-346-2210
Fax: 573-346-7420



This 40-acre office serves Camden, Miller and Morgan counties.

Larry R. Gale Access

For information, contact:

Department of Conservation
783 Thunder Mountain Road
Camdenton, MO 65020
573-346-2210
Fax: 573-346-7420



This area is mostly forest, with some old fields and glades. It also provides access to the Niangua Arm of Lake of the Ozarks.

Shawnee Bend Access

For information, contact:

Department of Conservation
783 Thunder Mountain Road
Camdenton, MO 65020
573-346-2210
Fax: 573-346-7420



Shawnee Bend Access, a very popular fishing area, is located at the Lake of the Ozarks.

COLE

Binder Community Lake

For information, contact:

Department of Conservation
1907 Hillcrest Drive
Columbia, MO 65201
573-884-6861
Fax: 573-882-9807



Within a few minutes drive of downtown Jefferson City, this 155-acre lake is one of the most popular fishing areas for city residents and visitors.

Runge Conservation Nature Center

For information, contact:

Department of Conservation
330 Commerce Drive
Jefferson City, MO 65109
573-526-5544
Fax: 573-526-4496



The center, which occupies 97 acres in the heart of central Missouri, offers modern exhibits on nature and the environment and is a great place to reconnect with nature.

Scrivner Road Conservation Area

For information, contact:

Department of Conservation
410 W. Buchanan
California, MO 65018
573-796-0286



This area is mostly old fields, with forest and cropland. It also has a popular shooting range.

COOPER

Prairie Home Conservation Area

For information, contact:

Department of Conservation
1907 Hillcrest Drive
Columbia, MO 65203
573-884-6861 or 660-530-5500
Fax: 573-882-9807



This 1,461-acre area is approximately four miles southwest of Prairie Home. It is a beautiful, rugged area with fields, woods, numerous streams and five fishing ponds (total 27 acres).

HOWARD

Diana Bend Conservation Area

For information, contact:

Department of Conservation
1907 Hillcrest Drive
Columbia, MO 65201
573-884-6861
Fax: 573-882-9807



This 1,342-acre area is bounded on the south by the Missouri River, on the east by Moniteau Creek, on the north by the Missouri-Kansas-Texas (MKT) Trail and on the west by a levee. Access by KATY Trail.

Rudolf Bennett Conservation Area

For information, contact:

Department of Conservation
1907 Hillcrest Drive
Columbia, MO 65201
573-884-6861
Fax: 573-882-9807



Rudolf Bennett Conservation Area comprises 3,515 acres—including a 52-acre lake—at the junction of Boone, Howard and Randolph counties.



MARIES

Rinquelin Trail Lake Conservation Area

For information, contact:

Department of Conservation
1315 E. Main
Linn, MO 65051
573-897-3797
Fax: 573-897-4107



The 286 acres comprising this area, which features a 29-acre lake, were acquired by MDC through five separate transactions between 1982 and 1990.

MONITEAU

Manito Lake Conservation Area

For information, contact:

Department of Conservation
1907 Hillcrest Drive
Columbia, MO 65201
573-884-6861 or 660-530-5500
Fax: 573-882-9807



This area—located five miles south of Tipton on Highway 5—contains grassland, cropland, old fields, forest, prairie and the 77-acre Manito Lake.

MORGAN

Coffman Beach Access

For information, contact:

Department of Conservation
783 Thunder Mountain Road
Camdenton, MO 65020
573-346-2210
Fax: 573-346-7420



This 8-acre tract provides access to the Lake of the Ozarks.

Gravois Mills Access

For information, contact:

Department of Conservation
783 Thunder Mountain Road
Camdenton, MO 65020
573-346-2210
Fax: 573-346-7420



Located in Morgan County, this access is a 63-acre heavily forested area, which also offers access to the Lake of the Ozarks.

OSAGE

Ben Branch Lake Conservation Area

For information, contact:

Department of Conservation
1315 E. Main
Linn, MO 65051
573-897-3797
Fax: 573-897-4107



This 514-acre area features a beautiful 44-acre lake.

SALINE

Blind Pony Lake Conservation Area

For information, contact:

Department of Conservation
RR 2, P.O. Box 17
Sweet Springs, MO 65351
660-335-4531
Fax: 660-335-4267



The area contains old fields, cropland, forest and some prairie, along with the 195-acre Blind Pony Lake.

Kansas City Region



BATES

August A. Busch Jr. Memorial Wetlands at Four Rivers Conservation Area

For information, contact:

Department of Conservation
Route 3, P.O. Box 223
Rich Hill, MO 64779
417-395-2341 or 417-876-5226



This 13,732-acre area is open bottomland with some large tracts of timber. It has more than 21 miles of stream frontage. The area is managed for wetland species, with a variety of moist soil management techniques and agricultural crops.

Harmony Mission Lake Conservation Area

For information, contact:

Department of Conservation
Route 3, P.O. Box 223
Rich Hill, MO 64779
417-395-2342 or 417-876-5226



With the exception of 93 wooded acres and a 96-acre lake, most of this 1,080-acre conservation area is in cropland, grassland and old fields.

Settles' Ford Conservation Area

For information, contact:

Settles' Ford Conservation Area
37111 E. 361 Street
Garden City, MO 64747
816-862-6488, 660-693-4666 or 816-655-6250



This area is located on both sides of the South Grand River in southeast Cass and northeast Bates counties. The 6,578-acre area not only provides a wealth of habitat for many plants and animals, but many recreational opportunities, as well.

BENTON


Lost Valley Fish Hatchery

For information, contact:

Lost Valley Fish Hatchery
RR 5, Box 30 A
Warsaw, MO 65355
660-438-4465



This hatchery is the largest state-owned, warm-water hatchery in Missouri and one of the largest in the nation. The hatchery rears a variety of fish species, which are used to stock public and private waters throughout Missouri. The visitor center is open year 'round and admission is free.





CEDAR

El Dorado Springs Office

For information, contact:

Department of Conservation
P.O. Box 106
1109 S. Main
El Dorado Springs, MO 64744
417-876-5226
Fax: 417-876-3386



There are several conservation areas within 30 to 45 minutes of the El Dorado Springs office. Both the Wah-Kon-Tah Prairie and Taberville Prairie Conservation areas are north of El Dorado Springs. The Four Rivers and Schell-Osage Conservation areas are an easy drive to the northwest. See the prairie blooming in the spring and summer, and watch the waterfowl in fall and winter.

CLAY

Cooley Lake Conservation Area

For information, contact:

Department of Conservation
1 Victory Drive, Suite 100
Liberty, MO 64068
816-792-8662
Fax: 816-792-8652



This 1,348-acre area includes wetlands, croplands, forest and 335-acre Cooley Lake—an oxbow lake of the Missouri River.

CASS

Amarugia Highlands Conservation Area

For information, contact:

Department of Conservation
James A. Reed Memorial Wildlife Area
13101 S.E. Ranson Road
Lee's Summit, MO 64802
816-622-0900



A highlight of this 1,041-acre area is the 55-acre Amarugia Lake.

Rush Creek Conservation Area

For information, contact:

Department of Conservation
4750 Troost
Kansas City, MO 64133
816-759-7305
Fax: 816-759-7333



Nature study is the primary activity at Rush Creek Conservation Area. All plants and wildlife are protected in this refuge.

HENRY

Clinton Office

For information, contact:

Department of Conservation
2010 S. Second St.
Clinton, MO 64735
660-885-6981



The Clinton office site is part of the Truman Management Lands and is headquarters for staff from several MDC divisions. The office site also has a small meeting room.

Truman Reservoir Management Lands (Grand River Bottoms)

For information, contact:

Department of Conservation
P.O. Box 368
Clinton, MO 64735
660-885-6981



Harry S. Truman Reservoir management lands consist of 54,000 acres distributed around the reservoir in parts of Henry, Benton, Hickory and St. Clair counties in west central Missouri. The reservoir lies within the upper Osage River basin where the Ozarks meet the plains.

JACKSON

The Anita B. Gorman Conservation Discovery Center

For information, contact:

Department of Conservation
4750 Troost Ave.
Kansas City, MO 64110
816-759-7300
Fax: 816-759-7333



The Discovery Center is a hands-on, urban conservation education center located on eight acres in the heart of Kansas City.



James A. Reed Memorial Wildlife Area

For information, contact:

13101 S.E. Ranson Road
Lee's Summit, MO 64082
816-622-0900



The James A. Reed Memorial Wildlife Area is south of Highway 50, near Lee's Summit. This area contains forest, old fields, grasslands, wetlands and prairie. Facilities/features include: boat rental, primitive camping, picnic areas, three pavilions, numerous fishing jetties, two fishing docks, an archery range, and 11 fishable lakes and ponds (252 acres total).

Lake City Range and Outdoor Education Center

For information, contact:

28900 E. Argo Road
Grain Valley, MO 64029
816-229-4448



The Lake City Range and Outdoor Education Center is a staffed shooting range where visitors can shoot both stationary and moving targets. The center offers a variety of free training programs and classes throughout the year.

JOHNSON

Hazel Hill Lake

For information, contact:

Department of Conservation
2000 S. Limit Ave.
Sedalia, MO 65301
660-530-5500



In addition to 72-acre Hazel Hill Lake, the area comprises old fields, cropland, grasslands and forest.

Burr Oak Woods Conservation Area

For information, contact:

Department of Conservation
1401 N.W. Park Road
Blue Springs, MO 64015
816-228-3766



This area, 20 miles east of downtown Kansas City, is one of MDC's efforts to bring the great outdoors to the city. Comprising 1,071 acres of woodlands, fields and ponds, the area also features a scenic portion of Burr Oak Creek.

J.N. Turkey Kearn Memorial Wildlife Area

For information, contact:

Department of Conservation
1267 S.E. 650
Green Ridge, MO 65332
660-647-3520 or 660-530-5500



In addition to three fishable ponds totaling 36 acres, the area contains old fields, cropland and forest.

LAFAYETTE

Maple Leaf Lake Conservation Area

For information, contact:

Department of Conservation
81401 N.W. Park Road
Blue Springs, MO 64015
816-228-3766



In addition to 140-acre Maple Leaf Lake, the area comprises old fields and cropland, along with some forest, grassland and wetlands.

PETTIS

Sedalia Conservation Service Center

For information, contact:

Department of Conservation
2000 S. Limit Ave.
Sedalia, MO 65301
660-530-5500
Fax: 660-530-5504



This center offers a gift shop, assistance with conservation issues, education consultation, free publications, as well as landowner permits and hunting, trapping and fishing licenses.

PLATTE

Guy B. Park Conservation Area

For information, contact:

Department of Conservation
1 Victory Drive, Suite 100
Liberty, MO 64068
816-792-8662
Fax: 816-792-8652



The area contains forest, grassland, cropland and the 17-acre Tobacco Hills Lake.

Little Bean Marsh Conservation Area

For information, contact:

Department of Conservation
1 Victory Drive, Suite 100
Liberty, MO 64068
816-792-8662
Fax: 816-792-8652



This area, which features forest and wetlands, hosts migrating white pelicans at certain times of the year.





Platte Falls Conservation Area

For information, contact:

Platte Falls Conservation Area
16800 Settles Station Road
Platte City, MO 64079
816-858-5718 or 816-792-8662



This area is a 2,366-acre tract with fields, woods, lakes and a natural access to the Platte River. There is an archery range and an area designated for clay-bird target shooting.

ST. CLAIR

Schell-Osage Conservation Area

For information, contact:

Department of Conservation
P.O. Box 123
Schell City, MO 64783
417-876-5226



This diverse area contains fishable lakes and ponds totaling approximately 900 acres. The tract contains both upland and wetland habitats including approximately 42 acres of native prairie. Facilities include primitive camping, two boat ramps and waterfowl hunting blinds. Visitors also may observe one of the original bald-eagle hacking towers on this area.

Parma Woods Range and Outdoor Education Center

For information, contact:

Department of Conservation
P.O. Box 14024
Parkville, MO 64152
816-891-9941



This newly built facility—on 188 acres of scenic bluff land above the Missouri River—offers a variety of free training programs and courses throughout the year.

Northeast Region



ADAIR

Northeast Regional Office

For information, contact:

Department of Conservation
2500 S. Halliburton (until Jan. 1, 2007)
3600 S. Baltimore (after Jan. 1, 2007)
Kirksville, MO 63501
660-785-2420
Fax: 660-785-2553



This office houses staff from Fisheries, Wildlife, Forestry, Private Land Services, Protection, Outreach and Education, and Resource Science who are available to assist the public in our 15-county region. You may call this office to find information regarding department programs and area brochures for a variety of MDC properties in the northeast region.

On approximately Jan. 1, 2007, this office will be relocating to its new facility at 3600 S. Baltimore. Facilities at the new office will be ADA accessible and will include a 1,500-foot exhibit area with an aquarium, and displays.

Sugar Creek Conservation Area

For information, contact:

Department of Conservation
2500 S. Halliburton
Kirksville, MO 63501
660-785-2420



During your visit to this area, you may see various forest improvement and wildlife management practices.

KNOX

Henry Sever Lake Conservation Area

For information, contact:

Department of Conservation
2500 S. Halliburton
Kirksville, MO 63501
660-785-2420



This area contains old fields, forest, cropland and prairie, along with the 158-acre Sever Lake.

MACON

Thomas Hill Reservoir Conservation Area

For information, contact:

Department of Conservation
2500 S. Halliburton
Kirksville, MO 63501
660-785-2420



This area features 4,900-acre Thomas Hill Lake within its 11,000 acres. Management of the area includes farming, timber harvest and controlled burns to improve wildlife habitat and increase species diversity.



PIKE

Ted Shanks Conservation Area

For information, contact:

Department of Conservation
653 Clinic Road
Hannibal, MO 63401
573-248-2530



This 6,705-acre area consists of 3,827 acres of MDC lands and 2,878 acres of lands managed under a cooperative agreement among the Conservation Department, U.S. Fish and Wildlife Service and U.S. Army Corps of Engineers. There is motorboat access to the 71-acre Horseshoe Lake and the Salt River.

SHELBY

Hunnewell Lake Conservation Area

For information, contact:

Department of Conservation
6503 Highway Z
Hunnewell, MO 63433
573-983-2201



This 2,000-acre area features a 230-acre lake, which supplies water for the area's warm water hatchery ponds.

Northwest Region



ANDREW

Happy Holler Lake Conservation Area

For information, contact:

Department of Conservation
701 James McCarthy Drive
St. Joseph, MO 64507-2298
816-271-3100
Fax: 816-271-3107



This 2,207-acre area features both upland and bottomland habitat for wildlife and a 62-acre lake. The area is managed for multiple game and non-game species and for a variety of public uses.



Nodaway Valley Conservation Area

For information, contact:

Department of Conservation
701 James McCarthy Drive
St. Joseph, MO 64507-2298
816-271-3100
Fax: 816-271-3107



This 3,752-acre area is managed primarily to provide wetland habitat for a variety of game and non-game wildlife. Some facilities also are located in Holt County.

BUCHANAN

Belcher Branch Lake Conservation Area

For information, contact:

Department of Conservation
701 James McCarthy Drive
St. Joseph, MO 64507-2298
816-271-3100
Fax: 816-271-3107



This 405-acre area features a 55-acre fishing lake. MDC manages the fish, forest and wildlife resources of this area to provide for public recreation and to protect soil and water quality.



French Bottom Access (St. Joseph)

For information, contact:

Department of Conservation
701 James McCarthy Drive
St. Joseph, MO 64507-2298
816-271-3100
Fax: 816-271-3107



This area offers access to the Missouri River.

Jentell Brees Access

For information, contact:

Department of Conservation
701 James McCarthy Drive
St. Joseph, MO 64507-2298
816-271-3100
Fax: 816-271-3107



This area offers access to the Missouri River.

Mark Youngdahl Urban Conservation Area

For information, contact:

Department of Conservation
701 James McCarthy Drive
St. Joseph, MO 64507-2298
816-271-3100
Fax: 816-271-3107



This 85-acre area is nestled in the heart of St. Joseph. Acquired by MDC in 1983, it has been developed to demonstrate urban conservation, while providing a place for high-quality outdoor recreation.

Bluffwoods Conservation Area

For information, contact:

Department of Conservation
701 James McCarthy Drive
St. Joseph, MO 64507-2298
816-271-3100
Fax: 816-271-3107



This heavily forested 2,344-acre area is situated along the beautiful Missouri River bluffs. The Forest Nature Trail system has two areas that are accessible: Prairie Trail is 0.2 miles and Meadow Trail is 0.3 miles.

Northwest Regional Office

For information, contact:

Department of Conservation
701 James McCarthy Drive
St. Joseph, MO 64507-2298
816-271-3100
Fax: 816-271-3107



Located on Missouri Western State University Campus in St. Joseph. MDC has a CAP agreement with the university to provide fishing opportunities in the 1-acre lake on campus.

Pigeon Hill Conservation Area

For information, contact:

Department of Conservation
701 James McCarthy Drive
St. Joseph, MO 64507-2298
816-271-3100
Fax: 816-271-3107



This 424-acre area is located in Buchanan County, just south of St. Joseph. Approximately 250 acres of the land consists of upland hardwood forest; the remainder is old-field habitat or cropland. Visitors often practice target shooting on the area.

CHARITON

Brunswick Access

For information, contact:

Department of Conservation
15368 LIV 2386
Chillicothe, MO 64601
660-646-6122
Fax: 660-646-1354



This 3-acre area provides access to the Grand River.

Dalton Bottoms Access

For information, contact:

Department of Conservation
15368 LIV 2386
Chillicothe, MO 64601
660-646-6122
Fax: 660-646-1354



This area provides access to the Chariton and Missouri rivers.

CLINTON

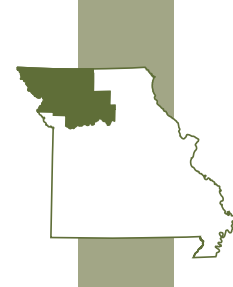
Ronald and Maude Hartell Conservation Area

For information, contact:

Department of Conservation
701 James McCarthy Drive
St. Joseph, MO 64507-2298
816-271-3100
Fax: 816-271-3107



This area contains forest, grassland and 18 acres of small, fishable lakes and ponds.





DeKALB

Pony Express Lake Conservation Area

For information, contact:

Department of Conservation
701 James McCarthy Drive
St. Joseph, MO 64507-2298
816-271-3100
Fax: 816-271-3107



This 3,190-acre area is located in south-central DeKalb County. In addition to providing public fishing and wildlife-based recreational opportunities, the area demonstrates the balanced relationship that can exist between agricultural operations and wildlife populations. Pony Express Lake, Buffalo Bill Lake and Outpost Lake provide nearly 300 acres of fishable water.

GENTRY

Elam Bend Conservation Area

For information, contact:

Department of Conservation
701 James McCarthy Drive
St. Joseph, MO 64507-2298
816-271-3100
Fax: 816-271-3107



In addition to providing river access and river-oriented recreation on an unchannelized portion of the upper Grand River, this 1,483-acre area is managed for both game and non-game species of upland and forest wildlife.

HOLT

Bob Brown Conservation Area

For information, contact:

Department of Conservation
701 James McCarthy Drive
St. Joseph, MO 64507-2298
816-271-3100
Fax: 816-271-3107



Named after a St. Joseph conservationist, this 3,302-acre area of bottomland along the Missouri River contains wetlands, timber and a variety of waterfowl. It is managed primarily to provide wetland habitat, and—at certain times of the year—it attracts bald eagles, shorebirds and migratory waterfowl.

Riverbreaks Conservation Area

For information, contact:

Department of Conservation
701 James McCarthy Drive
St. Joseph, MO 64507-2298
816-271-3100
Fax: 816-271-3107



This 2,306-acre area is more than half forest; the remainder is grassland, old fields, cropland and prairie.

LINN

Fountain Grove Conservation Area

For information, contact:

Department of Conservation
15368 LIV 2386
Chillicothe, MO 64601
660-646-6122
Fax: 660-646-1354



The first wetland area developed by MDC, Fountain Grove has grown from 3,433 acres in the 1940s to 7,154 acres. The area is managed to provide diverse wetland habitats including marshes, bottomland forests, grain fields, oxbows, lakes and sloughs. Three lakes are located on this area: 160-acre Che-Ru, 14-acre Goose and 31-acre Jo Shelby.

LIVINGSTON

Poosey Conservation Area

For information, contact:

Department of Conservation
15368 LIV 2386
Chillicothe, MO 64601
660-646-6122
Fax: 660-646-1354



This 5,591-acre area is located in northwest Livingston County. The rugged landscape, which reminded early settlers of the Poosey region in Kentucky, gave rise to the area's name. The fishing dock, with fish cleaning station, is situated on the 192-acre Indian Creek Community Lake on the southern portion of the area.





MERCER

Lake Paho Conservation Area

For information, contact:

Department of Conservation
701 James McCarthy Drive
St. Joseph, MO 64507-2298
816-271-3100
Fax: 816-271-3107



This 2,131-acre area is home to the first lake built by MDC—273-acre Lake Paho—in the late 1940s. Named from the Indian word paho, which means “first” or “number one,” the lake provides water to a hatchery that produces channel catfish for public fishing lakes throughout the northern half of the state.

NODAWAY

Bilby Ranch Lake Conservation Area

For information, contact:

Department of Conservation
701 James McCarthy Drive
St. Joseph, MO 64507-2298
816-271-3100
Fax: 816-271-3107



This 5,030-acre area features a 110-acre lake for recreational activities.

Nodaway County Community Lake

For information, contact:

Department of Conservation
701 James McCarthy Drive
St. Joseph, MO 64507-2298
816-271-3100
Fax: 816-271-3107



This 320-acre area features a 73-acre lake. Most of the land around the lake is pasture and old fields, although food plots and a variety of warm-season grasses have been established here.

RAY

Ray County Community Lake

For information, contact:

Department of Conservation
701 James McCarthy Drive
St. Joseph, MO 64507
816-271-3100



This area, mostly grassland, contains the 25-acre Ray County Lake.

Ozark Region



CARTER

Peck Ranch Conservation Area

For information, contact:

Peck Ranch Conservation Area
Route 1, Box 1395
Winona, MO 65588
573-323-4249



MDC purchased this 23,048-acre area of rugged, forested hills and hollows in 1945 for wild turkey management. Diverse management techniques, including prescribed fire and forest-harvesting methods, are being used to restore and maintain the many natural communities on the area.

DENT

Montauk Fish Hatchery

For information, contact:

Department of Conservation
Route 5, Box 280
Salem, MO 65560
573-548-2585
Fax: 573-548-2413



Montauk Fish Hatchery is located in Montauk State Park, where fishing jetties on Montauk Lake and the Current River provide wonderful opportunities for trout fishing. The area also hosts exhibits and interpretive programs. The park, owned and managed by Missouri Department of Natural Resources, has a variety of camping, picnicking and other public-use facilities. For more information, call the DNR office at 573-548-2201.





HOWELL

Archie and Gracie Vanderhoef Memorial State Forest

For information, contact:

Ozark Regional Office
551 Joe Jones Blvd.
West Plains, MO 65775
417-256-7161
Fax: 417-256-0429



This heavily forested, 140-acre area is a good place to enjoy a picnic.

Ozark Regional Office

For information, contact:

Department of Conservation
P.O. Box 138
551 Joe Jones Blvd.
West Plains, MO 65775
417-256-7161
Fax: 417-256-0429



This office houses staff from Fisheries, Forestry, Wildlife, Private Land Services, Protection, Outreach and Education, and Resource Science who serve a 12-county area. They are available to dispense information about land management, fishing and hunting opportunities, wildlife management and other services regarding Missouri's resources. Information and area brochures for conservation areas within the Ozark Region are also available here. Features at the site include a small herp pond and native-planting areas. A portion of the Whipporwill Trail is ADA accessible.

Shawnee Mac Lakes Conservation Area

For information, contact:

Department of Conservation
P.O. Box 386
Salem, MO 65560
573-729-3182
Fax: 573-729-7745



This 250-acre area features two beautiful lakes (50 acres) that provide fishing opportunities from either the shoreline or the jetties.

White Ranch Conservation Area

For information, contact:

Ozark Regional Office
551 Joe Jones Blvd.
West Plains, MO 65775
417-256-7161
Fax: 417-256-0429



MDC manages this 6,500-acre area of beautiful forest to improve tree growth, quality and species composition.

OZARK

Caney Mountain Conservation Area

For information, contact:

Ozark Regional Office
551 Joe Jones Blvd.
West Plains, MO 65775
417-256-7161
Fax: 417-256-0429



This 7,919-acre area is primarily managed to promote wildlife habitat and natural plant communities. The area is characterized by unusual geology, including the roughest parts of a precipitous range of hills. The hills are a remnant of an old, elevated plateau that has been dissected by numerous feeder streams.

PHELPS

Little Prairie Conservation Area

For information, contact:

Ozark Regional Office
551 Joe Jones Blvd.
West Plains, MO 65775
417-256-7161
Fax: 417-256-0429



This area contains forest, old fields and the 100-acre Towell Lake.

Maramec Spring Fish Hatchery

For information, contact:

21880 Maramec Spring Drive
St. James, MO 65559



MDC rears trout and stocks them in Maramec Spring, the fifth largest spring in the state. The hatchery is located within Maramec Spring Park, which is owned and managed by The James Foundation. The park has a variety of camping, picnicking and other public-use facilities. For more information, call The James Foundation's office at 573-265-7124.

RIPLEY

Little Black Conservation Area

For information, contact:

Ozark Regional Office
551 Joe Jones Blvd.
West Plains, MO 65775
417-256-7161
Fax: 417-256-0429



This 2,397-acre area is predominantly forested and features an archery range.





TEXAS

Austin Community Lake

For information, contact:

Ozark Regional Office
551 Joe Jones Blvd.
West Plains, MO 65775
417-256-7161
Fax: 417-256-0429



This scenic 20-acre lake, located within a 55-acre area, invites visitors to picnic and fish.

George O. White State Forest Nursery

For information, contact:

14027 Shafer Road
Licking, MO 65542
573-674-3229
Fax: 573-674-4047



MDC produces millions of seedling trees and shrubs at this 750-acre nursery. Many of these trees and plants are used for conservation plantings such as wildlife habitat improvement, erosion control and reforestation.

Gist Ranch Conservation Area

For information, contact:

Ozark Regional Office
551 Joe Jones Blvd.
West Plains, MO 65775
417-256-7161
Fax: 417-256-0429



This heavily forested 11,204-acre area is home to abundant populations of deer, turkey and other forest wildlife species.

Southeast Region



BOLLINGER

Castor River Conservation Area

For information, contact:

Department of Conservation
P.O. Box 679
Marble Hill, MO 63764
573-238-2321



This 9,671-acre area is composed of five separate land parcels in Bollinger County, southwest of Marble Hill. The area is characterized by steep, broken hills and stony soils. Castor River runs nearby, but not through the area. Primary use of the Castor River Conservation Area is by deer and turkey hunters. Blue Pond Natural Area is a deep, natural sinkhole pond with clear blue water.

Duck Creek Conservation Area

For information, contact:

Duck Creek Conservation Area
RR 1, Box 186
Puxico, MO 63960
573-222-3337



This 6,234-acre area is managed primarily to promote wildlife habitat for migratory and resident wetland species. A popular site for watching waterfowl during fall and spring migrating periods, it features a 1,800-acre lake.

BUTLER

Coon Island Conservation Area

For information, contact:

Department of Conservation
2302 County Park Drive
Cape Girardeau, MO 63701
573-290-5730



This 3,263-acre area was purchased in 1979 to protect existing wetlands, recreate seasonally flooded bottomland hardwoods and restore the hydrology of the area to simulate natural water processes.

Dan River Access

For information, contact:

Department of Conservation
107 Magazine Lane
Poplar Bluff, MO 63901
573-840-9788
Fax: 573-840-9523



This mostly forested area, with small wetlands, offers access to the Black River.

CAPE GIRARDEAU

Apple Creek Conservation Area

For information, contact:

Department of Conservation
2302 County Park Drive
Cape Girardeau, MO 63701
573-290-5730



This area contains forest, wetlands, old fields and frontage along Apple Creek.

Cape Girardeau Conservation Campus Nature Center

For information, contact:

Department of Conservation
2289 County Park Drive
Cape Girardeau, MO 63701
573-290-5218



This nature center, located within Cape Girardeau's North County Park, showcases the rich cultural history and diverse natural resources of southeast Missouri. The center also creates avenues for conservation awareness and education, and is located next to MDC's Southeast Regional Office.

Cape Woods Conservation Area

For information, contact:

Department of Conservation
2302 County Park Drive
Cape Girardeau, MO 63701
573-290-5730



The area is primarily a forest tract with some old fields.

Lake Girardeau Conservation Area

For information, contact:

Department of Conservation
PO Box 679
Marble Hill, MO 63764
573-290-5730



This area of primarily old fields and forest surrounds 162-acre Lake Girardeau.

Red Star Access

For information, contact:

Department of Conservation
2302 County Park Drive
Cape Girardeau, MO 63701
573-290-5730
Fax: 573-290-5736



This Mississippi River access is located in the northern part of Cape Girardeau.

Southeast Regional Office

For information, contact:

Department of Conservation
2302 County Park Drive
Cape Girardeau, MO 63701
573-290-5730
Fax: 573-290-5736



The Southeast Regional Office houses staff from Fisheries, Wildlife, Forestry, Private Land Services, Protection, and Outreach and Education who are available to assist the public in a 16-county region. Facilities at the regional office are ADA accessible. Maple Hollow Trail can be accessed from the office, but is not ADA accessible. Also available at this office is information about department programs and area brochures for several MDC properties in the southeast region.

DUNKLIN

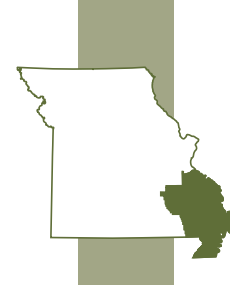
Little River Conservation Area

For information, contact:

Otter Slough Conservation Area
7001 County Road 675
Dexter, MO 63841
573-624-5821



This area, which features the 150-acre Jerry Combs Lake, has several wetland units with levees and water-control structures. This allows them to be managed for the benefit of wading birds and waterfowl during the spring and fall.



MADISON

Millstream Gardens Conservation Area

For information, contact:

Department of Conservation
2302 Country Park Drive
Cape Girardeau, MO 63701
573-290-5730



This 614-acre area in Madison County features 20 acres of shut-ins on the St. Francis River.

MISSISSIPPI

Robert G. Delaney Lake Conservation Area

For information, contact:

Department of Conservation
2302 Country Park Drive
Cape Girardeau, MO 63701
573-290-5730



This mostly forested area features 110-acre Delaney Lake.

PERRY

Perry County Community Lake

For information, contact:

Department of Conservation
2302 Country Park Drive
Cape Girardeau, MO 63701
573-290-5730



This 310-acre area, which features 110-acre Perry County Community Lake, is located on the western edge of Perryville.

REYNOLDS

Current River Conservation Area

For information, contact:

Department of Conservation
Route 4, Box 1002
Piedmont, MO 63957
573-223-4525



This 28,000-acre area is the home of the Missouri Ozark Forest Ecosystem Project (MOFEP)—one of the most comprehensive forest management studies in North America. There is also an unstaffed shooting range.

SCOTT

Tywappity Community Lake

For information, contact:

Department of Conservation
2302 Country Park Drive
Cape Girardeau, MO 63701
573-290-5730



This area features the 37-acre Tywappity Community Lake.

STE. GENEVIEVE

Magnolia Hollow Conservation Area

For information, contact:

Department of Conservation
2302 County Park Road
Cape Girardeau, MO 63701
573-290-5730



This rugged 1,740-acre area, featuring steep bluffs and scenic river views, is bordered by Establishment Creek and Schmidt's Island, alongside the Mississippi River. Eagles are commonly sighted along the river.



ST. FRANCOIS

Bismarck Conservation Area

For information, contact:

Department of Conservation
2302 County Park Drive
Cape Girardeau, MO 63701
573-290-5730



This 1,188-acre area features 210-acre DeSalvo Lake. The geology of this area is among the oldest in Missouri; it includes Precambrian igneous rock, lava-formed Cambrian-age LaMotte sandstone and Cambrian-age dolomite.

Knob Lick Towersite

For information, contact:

Department of Conservation
2302 County Park Drive
Cape Girardeau, MO 63701
573-290-5930



This 80-acre towersite was purchased from the U.S. Forest Service for use in locating wildfires in southern St. Francois and northern Madison counties.

Mineral Area College Range

For information, contact:

Department of Conservation
812 Progress Drive
Farmington, MO 63640
573-756-6488
Fax: 573-756-8719



This is a shot-gun shooting range staffed by the college.

STODDARD

Otter Slough Conservation Area

For information, contact:

Otter Slough Conservation Area
7001 County Road 675
Dexter, MO 63841
314-624-5821



This 4,866-acre area of open wetlands is one of Missouri's few remaining examples of a cypress/tupelo swamp. It is managed for migratory and native wetland species and habitat; it also has a 95-acre fishing lake.

Southwest Region



BARRY

Roaring River Fish Hatchery

For information, contact:

Department of Conservation
Route 4, Box 4152
Cassville, MO 65625
417-847-2430
Fax: 417-847-5284



Roaring River Fish Hatchery, one of the oldest fish hatcheries in the state, is home to a 7.5-mile stretch of Roaring River and Roaring River Spring. The hatchery is located within a park owned and managed by the Missouri Department of Natural Resources. The park has a variety of camping, picnicking and other public-use facilities. For more information, call the DNR office at 417-847-2539.

BARTON

Shawnee Trail Conservation Area

For information, contact:

Department of Conservation
2630 N. Mayfair
Springfield, MO 65803
417-895-6880 or 417-629-3423



This 3,635-acre area is mostly cropland and grassland with some native prairie, wetlands, old fields and pastures. Numerous impoundments and strip pits provide good fishing opportunities, and disabled accessible areas are available on Pin Oak Lake. Managed fishing features 39 ponds and lakes (113 acres). During your visit to the area you may observe wildlife management, research and soil conservation projects in progress.





DALLAS

Bennett Spring Fish Hatchery

For information, contact:

26142 Highway 64A
Lebanon, MO 65536
417-532-4418
Fax: 417-532-5507



Bennett Spring Hatchery is located within Bennett Spring State Park, which is owned and managed by the Missouri Department of Natural Resources. The park contains a stretch of the Niangua River and Bennett Spring Branch, where trout fishing is popular. The park also has a variety of camping, picnicking and other public-use facilities. For more information, call the DNR office at 417-532-2128.

GREENE

Bois D'Arc Conservation Area

For information, contact:

Department of Conservation
Southwest Regional Office
2630 N. Mayfair
Springfield, MO 65803
417-895-6880
Range: 417-742-4361



This 3,172-acre conservation area was named after the trees that dominate the mostly open landscape of the region. The area is managed primarily for the production of bobwhite quail, doves and cottontail rabbits. The Andy Dalton Shooting Range and Outdoor Education Center is located on this area. It offers shotgun, rifle and pistol shooting areas, along with a classroom.

Southwest Regional Office

For information, contact:

Department of Conservation
2630 N. Mayfair
Springfield, MO 65803
417-895-6880
Fax: 417-895-6910



This office—which services 17 counties—houses wildlife and fisheries biologists, foresters, conservation agents, private land services specialists and community educators. They are available to dispense information about land management, nuisance wildlife, educational opportunities, and river and pond management. Information and area brochures for other MDC properties in the southwest region are also available here.

Springfield Conservation Nature Center

For information, contact:

4600 S. Chrisman
Springfield, MO 65804
417-888-4237
Fax: 417-888-4241



Just west of Highway 65 off the James River Freeway, this nature center is an 80-acre jewel of an area surrounded by the growing city of Springfield. It's a place to enjoy nature's gifts, and to learn the importance of taking care of them.



LAWRENCE

Chesapeake Fish Hatchery

For information, contact:

21186 Highway 174
Mount Vernon, MO 65712
417-466-3421
Fax: 417-466-9035



This hatchery raises a variety of warm-water species—channel catfish, grass carp, largemouth bass, walleye, bluegill, hybrid sunfish and fathead minnows. Public tours are available.

NEWTON

Bicentennial Conservation Area

For information, contact:

Department of Conservation
1510 S. Highway 71
Neosho, MO 64850
417-451-4158
Fax: 417-451-7471



This is a heavily forested area.

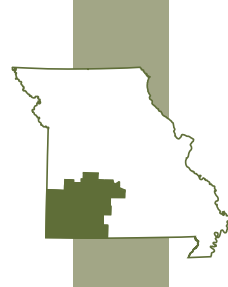
Walter Woods Conservation Area

For information, contact:

Department of Conservation
1510 S. Highway 71
Neosho, MO 64850
417-451-4158
Fax: 417-451-7471



This forested area includes a 1-acre fishable pond and a spring (Jacobs Branch). There also is a picnic area.





STONE

Ralph Cox Memorial Access

For information, contact:

Department of Conservation
226 Claremont Drive
Branson, MO 65616
417-334-3324
Fax: 417-334-4385



This area offers access to the James River.

TANEY

Cooper Creek Access

For information, contact:

Department of Conservation
226 Claremont Drive
Branson, MO 65616
417-334-3324
Fax: 417-334-4385



This area offers boating and shoreline access to 2,080-acre Lake Taneycomo.

Shepherd of the Hills Fish Hatchery

For information, contact:

Department of Conservation
633 Hatchery Road
Branson, MO 65616
417-348-1305
Fax: 417-334-4996



Located six miles southwest of Branson below Table Rock Dam, this hatchery is the largest trout-production facility operated by MDC. The visitors' center offers exhibits and an aquarium to visitors year 'round. It is located within a park owned and managed by the U.S. Army Corps of Engineers. The park has a variety of camping, picnicking and other public-use facilities. For more information, call the U.S. Army Corps of Engineers' Dewey Short Visitor Center at 417-334-4101.

VERNON

Bushwhacker Lake Conservation Area

For information, contact:

Department of Conservation
2630 N. Mayfair
Springfield, MO 65803
417-895-6880



This area contains prairie, forest, old fields, cropland, grasslands, savanna and the 196-acre Bushwhacker Lake.

St. Louis Region



FRANKLIN

Dr. Henry A. and Amalia Uhlemeyer Access

For information, contact:

Department of Conservation
375 Highway 185 S.
Sullivan, MO 63080
573-468-3335



This forest and grassland area offers access to the Bourbeuse River.

Little Indian Creek Conservation Area

For information, contact:

Department of Conservation
375 Highway 185 S.
Sullivan, MO 63080
573-468-3335



This 3,002-acre area is mostly forested, but has approximately 200 acres of open and semi-open areas. It is also used for target-shooting practice.

Meramec Conservation Area

For information, contact:

Department of Conservation
375 Highway 185 S.
Sullivan, MO 63080
573-468-3335



Various forest- and wildlife-improvement projects are in progress on this mostly forested area. The Woodland Trail is 1.3 miles.

Port Hudson Lake Conservation Area

For information, contact:

Department of Conservation
375 Highway 185 S.
Sullivan, MO 63080
573-468-3335



This 225-acre area was named after the small community of Port Hudson, two miles southeast. The 55-acre lake has been open for fishing since 1997.

LINCOLN

William G. and Erma Parke White Memorial Wildlife Area

For information, contact:

Department of Conservation
2360 Highway D
St. Charles, MO 63304
636-441-4554



This area contains 315 acres of timber and 495 acres of open fields, and is primarily managed by MDC for bobwhite quail and cottontail rabbits. It also has a 22-acre fishing lake.



ST. CHARLES

August A. Busch Memorial Conservation Area

For information, contact:

Department of Conservation
2360 Highway D
St. Charles, MO 63304
636-441-4554
Fax: 636-926-9125



This 7,000-acre area of fields, woods and 72 lakes (550 acres total) offers fishing, hunting, shooting, bird watching and nature study. A visitors' center features exhibits and offers educational programs.

ST. LOUIS

Bellefontaine Conservation Area

For information, contact:

Columbia Bottom Conservation Area
801 Strodtman Road
St. Louis, MO 63138
314-877-6014



This 133-acre area offers urban fishing opportunities, and interpretive and educational facilities.

Columbia Bottom Conservation Area

For information, contact:

Columbia Bottom Conservation Area
801 Strodtman Road
St. Louis, MO 63138
314-877-6014



This 4,318-acre urban conservation area is located at the confluence of the Missouri and Mississippi rivers. It features more than six and a half miles of river frontage, 800 acres of bottomland forest and a 110-acre island. A deck offers a view of the confluence.

Emmenegger Nature Park

For information, contact:

Department of Conservation
11715 Cragwold Road
Kirkwood, MO 63122
314-301-1500
Fax: 314-301-1501



This area is just west of the Powder Valley Conservation Nature Center.

Forest 44 Conservation Area

For information, contact:

Department of Conservation
2751 Glencoe Road
Glencoe, MO 63038
636-458-2236



This 1,008-acre area offers urban dwellers an opportunity to escape the rigors of the city and to enjoy a variety of outdoor activities. It includes a manned shooting area for public use. Shooting range access from I-44 is at the Beaumont/Antire Road exit (269).

Pacific Palisades Conservation Area

For information, contact:

Department of Conservation
2751 Glencoe Road
Wildwood, MO 63038
636-458-2236



This 692-acre area spans parts of Jefferson and St. Louis counties. In Jefferson County, two sloughs and three miles of lower Meramec River frontage make this a popular spot for anglers. The area is about 65-percent forested, and has 150 acres in fields. This combination is ideal for many songbirds. In St. Louis County is the river access.

Powder Valley Conservation Nature Center

For information, contact:

11715 Cragwold Road
Kirkwood, MO 63122
314-301-1500
Fax: 314-301-1501



MDC brought the natural world to city dwellers when it created Powder Valley Conservation Nature center. Both children and adults with an interest in nature will delight in the exhibits and trails.

Rockwoods Reservation

For information, contact:

Rockwoods Reservation
2751 Glencoe Road
Glencoe, MO 63038
636-458-2236



This 1,880-acre tract of predominantly forest land also includes a visitors' center that features exhibits and educational programs.

Saint Stanislaus Conservation Area

For information, contact:

Columbia Bottom Conservation Area
801 Strodtman Road
St. Louis, MO 63138
314-877-6014



MDC leases this 810-acre area from the St. Louis County Department of Parks and Recreation, and manages it for a variety of wildlife species.



All MDC Areas With at Least One Disabled-Accessible Facility



Boat
(Dock/Ramp)



Fish
Hatchery



Lookout Tower
(Fire Tower)



Picnic
Table



Viewing Area
(Deck/Tower)



Firearms (Shooting/
Archery Range and
Outdoor Education
Center)



Fishing Area
(Dock/Jetty/
Platform)



Parking



Restroom/
Privy



Visitor Center/
Staffed Office



Hunting
(Blind)



Pavilion/
Shelter



Trail



Wildlife
Viewing (Blind)

Region/ County	Area	Boat Dock	Boat Ramp	Firearms/Archery Range	Fish Hatchery	Fishing Area (Dock/Jetty/Platform)	Hunting Blind	Parking	Pavilion	Picnic Table	Privy/Restroom	Staffed Office	Trail	Viewing Area Wildlife/Fire (Deck/Tower)	Visitor Center	Wildlife Viewing/Blind
CENTRAL																
Audrain	Vandalia Community Lake							●			●					
Boone	Eagle Bluffs Conservation Area						●	●			●					●
Boone	Henry Jackson Waters and C.B. Moss Memorial Wildlife Area							●			●	●				
Boone	Resource Science Center							●			●	●				
Boone	Rocky Fork Lakes Conservation Area			●		●		●			●					
Callaway	Capitol View Access							●			●					
Callaway	Little Dixie Lake Conservation Area					●		●	●	●	●		●			
Callaway	Whetstone Creek Conservation Area			●				●			●					
Camden	Brown Bend Access	●	●			●		●			●					
Camden	Camdenton Conservation Service Center							●			●	●	●		●	
Camden	Fiery Fork Conservation Area							●			●					
Camden	Larry R. Gale Access					●		●			●					
Camden	Shawnee Bend Access					●		●			●					
Cole	Binder Community Lake					●		●			●					
Cole	Runge Conservation Nature Center							●	●		●	●	●	●	●	
Cole	Scrivner Road Conservation Area			●				●			●					
Cole	St. Thomas Ferry Access							●			●					
Cooper	Prairie Home Conservation Area					●		●			●					
Cooper	Roberts Bluff Access							●			●					
Cooper	Swinging Bridge Access							●								
Gasconade	Gasconade Park Access							●			●					
Gasconade	Helds Island Access							●			●					
Howard	Diana Bend Conservation Area												●	●		●
Howard	Rudolf Bennitt Conservation Area	●	●			●		●			●					
Howard	Stump Island Park Access							●			●					
Maries	Bell Chute Access							●			●					
Maries	Paydown Access							●			●					
Maries	Rinquelin Trail Lake Conservation Area					●		●			●					
Miller	Bagnell Dam Access							●			●					

Region/ County	Area	Boat Dock	Boat Ramp	Firearms/Archery Range	Fish Hatchery	Fishing Area (Dock/Jetty/Platform)	Hunting Blind	Parking	Pavilion	Picnic Table	Privy/Restroom	Staffed Office	Trail	Viewing Area Wildlife/Fire (Deck/Tower)	Visitor Center	Wildlife Viewing/Blind
Miller	Osage-Tavern Access							●			●					
Miller	Saline Valley Conservation Area		●					●			●					
Moniteau	Manito Lake Conservation Area					●		●			●					
Montgomery	Marshall I. Diggs Conservation Area					●		●								
Morgan	Coffman Beach Access					●		●			●					
Morgan	Gravois Mills Access	●				●		●		●	●					
Osage	Ben Branch Lake Conservation Area					●		●			●					
Osage	Bonnots Mill Access							●			●					
Osage	Pointers Creek Access							●			●					
Osage	Rollins Ferry Access							●			●					
Saline	Blind Pony Lake Conservation Area					●		●	●		●					
Saline	Miami Access							●			●					
KANSAS CITY																
Bates	August A. Busch Jr. Memorial Wetlands at Four Rivers Conservation Area		●				●	●			●	●				
Bates	Harmony Mission Lake Conservation Area					●		●			●					
Bates	Settles' Ford Conservation Area						●	●			●					
Benton	Lost Valley Fish Hatchery				●	●		●			●	●			●	
Cass	Amarugia Highlands Conservation Area					●		●			●					
Cedar	El Dorado Springs Office							●			●	●				
Clay	Cooley Lake Conservation Area		●					●			●					
Clay	Rush Creek Conservation Area							●				●	●	●	●	
Henry	Clinton Office							●			●	●				
Henry	Montrose Conservation Area						●	●								
Henry	Truman Reservoir Management Lands (Grand River Bottoms)			●				●			●					
Henry	Urich Access							●								
Jackson	The Anita B. Gorman Conservation Discovery Center							●	●	●	●		●		●	
Jackson	Burr Oak Woods Conservation Area							●	●	●	●	●	●	●	●	●
Jackson	James A. Reed Memorial Wildlife Area					●		●	●	●	●	●			●	

Region/ County	Area	Boat Dock	Boat Ramp	Firearms/Archery Range	Fish Hatchery	Fishing Area (Dock/Jetty/Platform)	Hunting Blind	Parking	Pavilion	Picnic Table	Privy/Restroom	Staffed Office	Trail	Viewing Area Wildlife/Fire (Deck/Tower)	Visitor Center	Wildlife Viewing/Blind
Jackson	Lake City Range and Outdoor Education Center			●				●			●	●				
Jackson	Lone Jack Lake Conservation Area					●		●								
Johnson	Hazel Hill Lake					●		●			●					
Johnson	J.N. Turkey Kearn Memorial Wildlife Area		●			●		●			●					
Lafayette	Maple Leaf Lake Conservation Area					●		●			●					
Pettis	Sedalia Conservation Service Center							●			●	●				
Platte	Guy B. Park Conservation Area		●			●		●			●					
Platte	Little Bean Marsh Conservation Area							●			●		●	●		●
Platte	Parma Woods Range and Outdoor Education Center			●				●			●	●				
Platte	Platte Falls Conservation Area			●		●		●	●		●					
St. Clair	Schell-Osage Conservation Area						●	●			●					
NORTHEAST																
Adair	Northeast Regional Office							●			●	●			●	
Adair	Sugar Creek Conservation Area			●				●			●					
Adair	Union Ridge Conservation Area							●			●					
Clark	Fox Valley Lake Conservation Area							●			●					
Knox	Henry Sever Lake Conservation Area					●		●			●					
Lewis	Deer Ridge Conservation Area							●			●					
Lewis	LaBelle Lake Conservation Area										●					
Lewis	Tolona Access							●								
Macon	Long Branch Lake Management Lands							●						●		
Macon	Thomas Hill Reservoir Conservation Area	●				●		●		●	●					
Monroe	Paris Access							●			●					
Pike	Calumet Creek Access							●			●					
Pike	Dupont Reservation Conservation Area							●			●					
Pike	Hamburg Ferry Access							●			●					
Pike	Ranacker Conservation Area							●			●					
Pike	Ted Shanks Conservation Area		●				●	●					●			

Region/ County	Area	Boat Dock	Boat Ramp	Firearms/Archery Range	Fish Hatchery	Fishing Area (Dock/Jetty/Platform)	Hunting Blind	Parking	Pavilion	Picnic Table	Privy/Restroom	Staffed Office	Trail	Viewing Area Wildlife/Fire (Deck/Tower)	Visitor Center	Wildlife Viewing/Blind
Putnam	Rebels Cove Conservation Area							●						●		
Schuyler	Archangel Access							●								
Shelby	Hunnewell Lake Conservation Area					●		●			●					
NORTHWEST																
Andrew	Happy Holler Lake Conservation Area	●	●			●		●			●					
Andrew	Honey Creek Conservation Area							●			●					
Andrew	Nodaway Island Access							●			●					
Andrew	Nodaway Valley Conservation Area						●	●			●					
Andrew	Rochester Falls Access							●			●					
Atchison	Brickyard Hill Conservation Area							●			●					
Buchanan	Belcher Branch Lake Conservation Area					●		●			●					
Buchanan	Bluffwoods Conservation Area							●	●	●	●		●			
Buchanan	French Bottom Access (St. Joseph)		●					●			●					
Buchanan	Jentell Brees Access		●					●			●					
Buchanan	Mark Youngdahl Urban Conservation Area					●		●	●	●	●		●			
Buchanan	Northwest Regional Office							●		●	●	●				
Buchanan	Pigeon Hill Conservation Area			●				●			●					
Carroll	Bosworth Access							●			●					
Chariton	Brunswick Access							●	●	●	●					
Chariton	Dalton Bottoms Access							●		●	●					
Clinton	Lathrop Bridge Access							●			●					
Clinton	Ronald and Maude Hartell Conservation Area					●		●			●					
Daviess	Jamesport Community Lake							●			●					
DeKalb	Pony Express Lake Conservation Area					●		●			●			●		
Gentry	Elam Bend Conservation Area			●				●			●					
Gentry	Limpp Conservation Area							●			●					
Holt	Bob Brown Conservation Area						●	●			●		●			●
Holt	Riverbreaks Conservation Area			●				●			●					
Linn	Fountain Grove Conservation Area					●	●	●			●		●			●
Livingston	Coval Gann—Chillicothe Access							●			●					

Region/ County	Area	Boat Dock	Boat Ramp	Firearms/Archery Range	Fish Hatchery	Fishing Area (Dock/Jetty/Platform)	Hunting Blind	Parking	Pavilion	Picnic Table	Privy/Restroom	Staffed Office	Trail	Viewing Area Wildlife/Fire (Deck/Tower)	Visitor Center	Wildlife Viewing/Blind
Livingston	Poosey Conservation Area					●		●	●	●	●					
Mercer	Lake Paho Conservation Area					●		●			●					
Nodaway	Bilby Ranch Lake Conservation Area					●		●			●					
Nodaway	Nodaway County Community Lake					●		●			●					
Ray	Ray County Community Lake					●		●			●					
OZARK																
Carter	Peck Ranch Conservation Area						●	●			●					
Crawford	Woodson K. Woods Memorial Conservation Area							●			●					
Dent	Montauk Fish Hatchery				●	●		●			●					
Dent	Shawnee Mac Lakes Conservation Area			●		●		●	●	●	●					
Dent	White River Trace Conservation Area							●			●					
Douglas	Grundy Memorial Wildlife Area			●				●								
Douglas	Hebron Access										●					
Howell	Archie and Gracie Vanderhoef Memorial State Forest							●		●	●					
Howell	Ozark Regional Office							●		●	●	●	●		●	
Howell	Sims Valley Community Lake							●			●					
Howell	White Ranch Conservation Area			●				●			●					
Ozark	Caney Mountain Conservation Area						●	●			●					●
Ozark	Patrick Bridge Access							●			●					
Phelps	Jerome Access										●					
Phelps	Little Prairie Conservation Area					●		●			●					
Phelps	Maramec Spring Fish Hatchery				●			●				●				
Pulaski	Schlicht Springs Access										●					
Ripley	Little Black Conservation Area			●				●		●						
Taney	Drury-Mincy Conservation Area						●									
Texas	Austin Community Lake					●		●	●	●	●					
Texas	Baptist Camp Access							●			●					
Texas	Boiling Spring Access							●			●					
Texas	Dogs Bluff Access							●			●					

Region/ County	Area	Boat Dock	Boat Ramp	Firearms/Archery Range	Fish Hatchery	Fishing Area (Dock/Jetty/Platform)	Hunting Blind	Parking	Pavilion	Picnic Table	Privy/Restroom	Staffed Office	Trail	Viewing Area Wildlife/Fire (Deck/Tower)	Visitor Center	Wildlife Viewing/Blind
Texas	Gist Ranch Conservation Area			●				●			●					
Texas	George O. White State Forest Nursery							●			●	●				
Wright	Cedar Gap Conservation Area							●			●					
SOUTHEAST																
Bollinger	Castor River Conservation Area			●				●			●					
Bollinger	Duck Creek Conservation Area	●				●	●	●			●	●				
Butler	Coon Island Conservation Area		●					●			●					
Butler	Dan River Access		●					●			●					
Cape Girardeau	Apple Creek Conservation Area			●				●			●					
Cape Girardeau	Cape Girardeau Conservation Campus Nature Center							●			●	●	●		●	
Cape Girardeau	Cape Woods Conservation Area							●			●		●			
Cape Girardeau	Lake Girardeau Conservation Area					●		●	●		●					
Cape Girardeau	Red Star Access							●	●		●					
Cape Girardeau	Southeast Regional Office							●			●	●				
Dunklin	Chalk Bluff Trail Access							●			●					
Dunklin	Little River Conservation Area	●	●			●		●			●					
Iron	Ketcherside Mountain Conservation Area							●			●					
Madison	Millstream Gardens Conservation Area							●	●	●	●		●			
Mississippi	Robert G. Delaney Lake Conservation Area					●		●	●		●					
New Madrid	Seven Island Access							●								
Perry	Perry County Community Lake					●		●			●					
Perry	Perryville District Headquarters							●								
Reynolds	Current River Conservation Area			●				●			●	●				
Scott	Tywappity Community Lake					●		●	●		●					
Ste. Genevieve	Magnolia Hollow Conservation Area							●		●			●	●		
St. Francois	Bismarck Conservation Area					●		●			●					
St. Francois	Knob Lick Towersite							●		●			●			
St. Francois	Mineral Area College Range			●				●			●					
Stoddard	Aquilla Access							●			●					
Stoddard	Holly Ridge Conservation Area							●	●							

Region/ County	Area	Boat Dock	Boat Ramp	Firearms/Archery Range	Fish Hatchery	Fishing Area (Dock/Jetty/Platform)	Hunting Blind	Parking	Pavilion	Picnic Table	Privy/Restroom	Staffed Office	Trail	Viewing Area Wildlife/Fire (Deck/Tower)	Visitor Center	Wildlife Viewing/Blind
Stoddard	Otter Slough Conservation Area		●			●	●	●			●	●				●
Wayne	Clearwater District Headquarters							●							●	
Wayne	Flatwoods Conservation Area			●				●								
SOUTHWEST																
Barry	Roaring River Fish Hatchery					●		●								
Barton	Shawnee Trail Conservation Area		●			●		●			●					
Dallas	Bennett Spring Access							●			●					
Dallas	Bennett Spring Fish Hatchery				●	●		●								
Dallas	Lead Mine Conservation Area							●			●					
Greene	Bois D'Arc Conservation Area			●			●	●			●					
Greene	Southwest Regional Office							●			●	●				
Greene	Springfield Conservation Nature Center							●	●		●				●	
Laclede	Osage Fork Conservation Area							●			●					
Lawrence	Chesapeake Fish Hatchery				●					●	●	●				
Lawrence	Robert E. Talbot Conservation Area					●		●								
Newton	Bicentennial Conservation Area							●	●		●		●			
Newton	Walter Woods Conservation Area							●		●			●			
Stone	Ralph Cox Memorial Access		●					●			●					
Taney	Cooper Creek Access	●	●			●		●			●					
Taney	Ruth and Paul Henning Conservation Area							●			●					
Taney	Shepherd of the Hills Fish Hatchery				●			●	●	●	●	●			●	
Vernon	Bushwhacker Lake Conservation Area					●		●			●					
ST. LOUIS																
Crawford	Campbell Bridge Access							●			●					
Crawford	Huzzah Conservation Area							●			●					
Crawford	Sappington Bridge Access							●			●					
Franklin	Chouteau Claim Access							●			●					
Franklin	Dr. Henry A. and Amalia Uhlemeyer Access		●					●			●					
Franklin	Little Indian Creek Conservation Area			●				●			●					
Franklin	Meramec Conservation Area							●			●		●	●		

Region/ County	Area	Boat Dock	Boat Ramp	Firearms/Archery Range	Fish Hatchery	Fishing Area (Dock/Jetty/Platform)	Hunting Blind	Parking	Pavilion	Picnic Table	Privy/Restroom	Staffed Office	Trail	Viewing Area Wildlife/Fire (Deck/Tower)	Visitor Center	Wildlife Viewing/Blind
Franklin	Port Hudson Lake Conservation Area	●				●		●			●					
Franklin	Redhorse Access		●					●								
Franklin	Sand Ford Access		●					●								
Jefferson	Brown's Ford Access							●			●					
Jefferson	Merrill Horse Access							●			●					
Lincoln	Norton Woods Access							●			●					
Lincoln	Prairie Slough Conservation Area							●			●					
Lincoln	William G. and Erma Parke White Memorial Wildlife Area					●		●			●					
St. Charles	August A. Busch Memorial Conservation Area					●		●	●	●	●	●			●	●
St. Charles	Blanchette Landing Access							●			●					
St. Charles	Marais Temps Clair Conservation Area						●									
St. Louis	Bellefontaine Conservation Area					●		●	●		●		●			
St. Louis	Claire Gempp Davidson Memorial Wildlife Area							●								
St. Louis	Columbia Bottom Conservation Area		●			●		●			●			●	●	
St. Louis	Emmenegger Nature Park							●	●		●		●			
St. Louis	Forest 44 Conservation Area			●				●			●		●			
St. Louis	North Riverfront Park Access							●						●		
St. Louis	Pacific Palisades Conservation Area		●					●			●					
St. Louis	Powder Valley Conservation Nature Center							●	●		●	●	●		●	
St. Louis	Rockwoods Reservation							●		●	●	●	●		●	
St. Louis	Saint Stanislaus Conservation Area							●	●		●		●			
Warren	Frank Reifsnider State Forest							●			●					

Index

A

Adair County, 10, 25, 51

All MDC Areas With at Least One Disabled-Accessible Facility, 48

Amarugia Highlands Conservation Area, 8, 20, 50

Andrew County, 6, 8, 27, 52

Andy Dalton Shooting Range and Outdoor Education Center, 10

The Anita B. Gorman Conservation Discovery Center, 9, 21, 50

Apple Creek Conservation Area, 10, 37, 54

Aquilla Access, 54

Archangel Access, 52

Archie and Gracie Vanderhoef Memorial State Forest, 34, 53

Areas With Three or More Disabled-Accessible Facilities, 14

Atchison County, 52

Audrain County, 11, 49

August A. Busch Jr. Memorial Wetlands at Four Rivers Conservation Area, 6, 7, 19, 50

August A. Busch Memorial Conservation Area, 9, 46, 56

Austin Community Lake, 8, 36, 53

B

Bagnell Dam Access, 49

Baptist Camp Access, 53

Barry County, 9, 41, 55

Barton County, 6, 9, 41, 55

Bates County, 6, 7, 8, 11, 19, 50

Bee Tree Lake (St. Louis County), 13

Belcher Branch Lake Conservation Area, 8, 27, 52

Bell Chute Access, 49

Bellefontaine Conservation Area, 9, 10, 46, 56

Bellefontaine Park Lake (St. Louis County), 13

Ben Branch Lake Conservation Area, 7, 18, 50

Bennett Spring Access, 55

Bennett Spring Fish Hatchery, 9, 42, 55

Benton County, 8, 19, 50

Benton Park Lake (St. Louis City), 13

Bicentennial Conservation Area, 10, 43, 55

Bilby Ranch Lake Conservation Area, 8, 32, 53

Binder Community Lake, 7, 17, 49

Bismarck Conservation Area, 8, 40, 54

Blanchette Landing Access, 56

Blees Lake (Macon), 12

Blind Pony Lake Conservation Area, 8, 18, 50

Bluffwoods Conservation Area, 9, 28, 52

Boat Docks and Ramps, 6

Bob Brown Conservation Area, 7, 9, 31, 52

Boiling Spring Access, 53

Bois D'Arc Conservation Area, 7, 42, 55

Bollinger County, 6, 7, 8, 10, 37, 54

Bonne Terre City Lake, 12

Bonnots Mill Access, 50

Boone County, 7, 10, 11, 15, 49

Bosworth Access, 52

Brickyard Hill Conservation Area, 52

Brookfield City Lake, 12

Brown Bend Access, 6, 7, 16, 49

Brown's Ford Access, 56

Brunswick Access, 29, 52

Buchanan County, 9, 10, 11, 12, 27, 52

Burr Oak Woods Conservation Area, 9, 22, 50

Bushwhacker Lake Conservation Area, 9, 44, 55

Butler City Lake, 11

Butler County, 6, 37, 54

C

Callaway County, 7, 9, 10, 11, 16, 49

Calumet Creek Access, 51

Camden County, 6, 7, 9, 16, 49

Camdenton Conservation Service Center, 9, 16, 49

Campbell Bridge Access, 55

Caney Mountain Conservation Area, 7, 35, 53

Cape Girardeau Conservation Campus Nature Center, 9, 38, 54

Cape Girardeau County, 8, 9, 10, 12, 37, 54

Cape Woods Conservation Area, 9, 38, 54

Capitol View Access, 49

Carl R. Noren Access (Jefferson City), 11

Carondelet Park—Boathouse Lake (St. Louis City), 13

Carondelet Park—Horseshoe Lake (St. Louis City), 13

Carroll County, 52

Carter County, 7, 12, 33, 53

Cass County, 8, 11, 20, 50

Castor River Conservation Area, 10, 37, 54

Cedar County, 20, 50

Cedar Gap Conservation Area, 54

Central Missouri State University, 11

Central Region, 6, 7, 8, 9, 10, 11, 15, 49

Chalk Bluff Trail Access, 54

Chariton County, 29, 52

Chesapeake Fish Hatchery, 43, 55

Chouteau Claim Access, 55

Christian County, 12

Claire Gempp Davidson Memorial Wildlife Area, 56

Clark County, 51

Clay County, 6, 9, 20, 50

Clearwater District Headquarters, 55

Clinton County, 8, 29, 52

Clinton Office, 21, 50

Coffman Beach Access, 7, 18, 50

Cole County, 7, 9, 10, 11, 17, 49

Columbia Bottom Conservation Area, 6, 9, 46, 47, 56

Community Assistance Program Areas, 11

Community Club Lake (Wentzville), 13

Cooley Lake Conservation Area, 6, 20, 50

Coon Island Conservation Area, 6, 37, 54

Cooper County, 7, 17, 49

Cooper Creek Access, 6, 9, 44, 55

Coval Gann—Chillicothe Access, 52

Crawford County, 53, 55

Creve Coeur Lake (St. Louis County), 13

Current River Conservation Area, 10, 39, 54

D

D.C. Rogers Lake (Fayette), 11

Dallas County, 9, 42, 55

Dalton Bottoms Access, 29, 52

Dan River Access, 6, 37, 54

Daviess County, 52

Deer Ridge Conservation Area, 51

Definitions, 4

DeKalb County, 8, 12, 30, 52

Dent County, 33, 53

Dexter City Lake, 12

Diana Bend Conservation Area, 9, 17, 49

Dogs Bluff Access, 53

Douglas County, 10, 53

Dr. Henry A. and Amalia Uhlemeyer Access, 6, 45, 55

Drury-Mincy Conservation Area, 7, 53

Duck Creek Conservation Area, 6, 7, 8, 37, 54

Dunklin County, 6, 8, 38, 54

Dupont Reservation Conservation Area, 51

E

Eagle Bluffs Conservation Area, 7, 15, 49

Edwin A. Pape Lake (Concordia), 11

El Dorado Springs Office, 20, 50

Elam Bend Conservation Area, 10, 30, 52

Emmenegger Nature Park, 10, 46, 56

F

Fairgrounds Park Lake (St. Louis City), 13

Farrington Park Lake (Windsor), 11

Fellows Lake (Springfield City Utilities), 12

Fiery Fork Conservation Area, 49

Finley River Park (Ozark), 12

Fishing Areas with Docks, Jetties or Platforms, 7

Flatwoods Conservation Area, 10, 55

Forest 44 Conservation Area, 10, 46, 56

Fountain Grove Conservation Area, 7, 8, 9, 33, 52

Fox Valley Lake Conservation Area, 51

Frank Reifsnider State Forest, 56

Franklin County, 6, 9, 10, 45, 55, 56

French Bottom Access (St. Joseph), 6, 12, 28, 52

G

Gasconade County, 49

Gasconade Park Access, 49

Gentry County, 10, 30, 52

George O. White State Forest Nursery, 36, 54

Gist Ranch Conservation Area, 10, 36, 53

Golden Valley Shooting Range, 10

Gravois Mills Access, 6, 7, 18, 50

Greene County, 7, 10, 12, 42, 55

Grindstone Reservoir (Cameron), 12

Grundy Memorial Wildlife Area, 10, 53

Guy B. Park Conservation Area, 6, 8, 23, 51

H

Hager Lake (Farmington), 12

Hamburg Ferry Access, 51

Happy Holler Lake Conservation Area, 6, 8, 27, 52

Harmony Mission Lake Conservation Area, 8, 19, 50

Harrison County Lake, 12

Harrison County, 12

Hazel Hill Lake, 8, 22, 51

Hebron Access, 53

Helds Island Access, 49

Henry County, 7, 10, 11, 21, 50

Henry Jackson Waters and C.B. Moss Memorial Wildlife Area, 15, 49

Henry Sever Lake Conservation Area, 8, 25, 51

Hickory County, 21

Hide-A-Way Harbor (St. Charles County), 13

Holly Ridge Conservation Area, 54
Holt County, 7, 9, 10, 27, 31, 52
Honey Creek Conservation Area, 52
Howard County, 6, 7, 9, 11, 17, 49
Howell County, 9, 10, 34, 53
Hunnewell Lake Conservation Area, 8, 26, 52
Hunting Blinds, 7, 24
Huzzah Conservation Area, 55
Hyde Park Lake (St. Louis City), 13

I

Introduction, 4
Iron County, 8, 54
Iron Mountain Lake, 12

J

J.N. Turkey Kearn Memorial Wildlife Area, 6, 8, 23, 51
Jackson County, 8, 9, 10, 11, 21, 50, 51
James A. Reed Memorial Wildlife Area, 10, 20, 22, 24, 52
Jamesport Community Lake, 54
January-Wabash Park Lake (Ferguson), 13
Jarville Lake (St. Louis County), 15
Jasper County, 12
Jay Henges Shooting Range and Outdoor Education Center, 10
Jaycee Park Lake (Cole County), 11
Jefferson County, 6, 47, 56
Jefferson Lake (St. Louis City), 13
Jentell Brees Access, 6, 28, 52
Jerome Access, 53
Johnson County, 6, 8, 11, 22, 51

K

Kansas City Region, 6, 7, 8, 9, 10, 11, 19, 50

Kellogg Lake (Carthage), 12
Ketcherside Mountain Conservation Area, 54
Kiwanis Lake (Bridgeton), 13
Kluesner Lake (St. Charles), 13
Knob Lick Towersite, 9, 40, 54
Knox County, 8, 25, 51

L

LaBelle Lake Conservation Area, 51
Laclede County, 55
Lafayette County, 8, 11, 23, 51
Lafayette Park Lake (St. Louis City), 13
Lake City Range and Outdoor Education Center, 10, 22, 51
Lake Girardeau Conservation Area, 8, 38, 54
Lake Jacomo (Jackson County), 11
Lake Paho Conservation Area, 8, 32, 53
Lake Showme (Memphis), 12
Lake Springfield (Springfield City Utilities), 12
Lakeview Park Lake (Mexico), 11
Larry R. Gale Access, 7, 16, 49
Lathrop Bridge Access, 52
Laughlin/Roubidoux Parks (Waynesville), 12
Lawrence County, 9, 12, 43, 55
Lawson City Lake, 12
Lead Mine Conservation Area, 55
Lewis County, 51
Liberty Park Pond (Sedalia), 11
Limpp Conservation Area, 52
Lincoln County, 9, 45, 58
Linn County, 7, 8, 9, 12, 31, 52
Lions Lake (Warrensburg), 11
Little Bean Marsh Conservation Area, 9, 23, 51

Little Black Conservation Area, 10, 35, 53
Little Dixie Lake Conservation Area, 7, 9, 16, 49
Little Indian Creek Conservation Area, 10, 45, 55
Little Prairie Conservation Area, 8, 35, 53
Little River Conservation Area, 6, 8, 38, 54
Livingston County, 8, 31, 52
Lone Jack Lake Conservation Area, 8, 51
Long Branch Lake Management Lands, 51
Lost Valley Fish Hatchery, 8, 19, 50
Louisiana Access, 12

M

Macon County, 6, 8, 12, 25, 51
Madison County, 9, 39, 40, 54
Magnolia Hollow Conservation Area, 9, 39, 54
Manito Lake Conservation Area, 7, 18, 50
Maple Leaf Lake Conservation Area, 8, 23, 51
Marais Temps Clair Conservation Area, 7, 56
Maramec Spring Fish Hatchery, 8, 35, 53
Maramec Spring Park, 12, 35
Maries County, 7, 18, 49
Mark Twain Lake, 11
Mark Youngdahl Urban Conservation Area, 8, 9, 28, 52
Marshall Habilitation Center Lake, 11
Marshall I. Diggs Conservation Area, 6, 7, 50
Meramec Conservation Area, 10, 45, 55
Mercer County, 8, 32, 53
Merrill Horse Access, 56

Miami Access, 50

Miller County, 16, 49, 50

Millstream Gardens Conservation Area, 9, 41, 54

Mineral Area College Range, 40, 54

Mineral Area College Trap and Skeet Range, 11

Mission Statements, 4

Mississippi County, 8, 39, 54

Missouri Western University, 11, 29

Moniteau County, 7, 11, 18, 50

Monroe County, 51

Montauk Fish Hatchery, 8, 33, 53

Montgomery County, 6, 7, 50

Montrose Conservation Area, 7, 50

Morgan County, 6, 7, 16, 18, 50

Morse Park (Neosho), 12

Mozingo Lake (Maryville), 12

N

New Ballwin Park Lake (Ballwin), 13

New Madrid County, 54

Newton County, 10, 12, 43, 55

Nodaway County Community Lake, 8, 32, 53

Nodaway County, 8, 12, 32, 53

Nodaway Island Access, 52

Nodaway Valley Conservation Area, 7, 27, 52

North Lake (Harrisonville), 11

North Riverfront Park Access, 56

Northeast Region, 6, 7, 8, 9, 10, 12, 25, 51

Northeast Regional Office, 25, 51

Northwest Region, 6, 7, 8, 9, 10, 11, 12, 27, 52

Northwest Regional Office, 29, 52

Norton Woods Access, 56

O

Odessa City Lake, 11

O'Fallon Park Lake (St. Louis City), 13

Old Marceline City Reservoir (Marceline), 12

Oregon County, 12

Osage County, 7, 18, 50

Osage Fork Conservation Area, 55

Osage-Tavern Access, 50

Other MDC Resources, 4

Otter Slough Conservation Area, 6, 7, 9, 38, 40, 54

Ozark Beach Recreation Area (Empire District Electric Company), 13

Ozark County, 7, 35, 53

Ozark Region, 7, 8, 9, 10, 12, 33, 53

Ozark Regional Office, 9, 34, 35, 36, 53

P

Pacific Palisades Conservation Area, 6, 47, 56

Paris Access, 51

Parma Woods Range and Outdoor Education Center, 10, 24, 51

Patrick Bridge Access, 53

Paydown Access, 49

Peck Ranch Conservation Area, 7, 33, 53

Perry County Community Lake, 8, 39, 56

Perry County, 8, 39, 54

Perryville District Headquarters, 54

Pettis County, 11, 23, 51

Phelps County, 8, 12, 35, 53

Pigeon Hill Conservation Area, 10, 29, 52

Pike County, 6, 7, 9, 12, 26, 51

Platte County, 6, 8, 9, 10, 23, 51

Platte Falls Conservation Area, 8, 10, 24, 51

Pointers Creek Access, 50

Pony Express Lake Conservation Area, 8, 30, 52

Poosey Conservation Area, 8, 31, 52

Port Hudson Lake Conservation Area, 6, 9, 45, 55

Powder Valley Conservation Nature Center, 10, 46, 47, 56

Prairie Home Conservation Area, 7, 17, 49

Prairie Slough Conservation Area, 56

Proctor Park Lake (California), 11

Pulaski County, 12, 53

Putnam County, 51

Q

Quarry Pond (Mineral Area College), 12

R

Ralls County, 11, 12

Ralph Cox Memorial Access, 6, 44, 55

Ranacker Conservation Area, 51

Randolph County, 12, 17

Ray County Community Lake, 8, 32, 53

Ray County, 8, 12, 32, 53

Rebels Cove Conservation Area, 51

Red Star Access, 38, 54

Redhorse Access, 6, 56

Resource Science Center, 15, 49

Reynolds County, 10, 39, 54

Rinquelin Trail Lake Conservation Area, 7, 18, 49

Ripley County, 10, 35, 53

Riverbreaks Conservation Area, 10, 31, 52

Roaring River Fish Hatchery, 9, 41, 55

Robert E. Talbot Conservation Area, 9, 55

Robert G. Delaney Lake Conservation Area, 8, 39, 54
Roberts Bluff Access, 49
Rochester Falls Access, 52
Rockaway Beach Access, 13
Rockwoods Reservation, 10, 47, 56
Rocky Fork Lakes Conservation Area, 10, 15, 49
Rocky Forks Lakes, 7
Roger Bilderback Lake (Potosi), 13
Rollins Ferry Access, 50
Ronald and Maude Hartell Conservation Area, 8, 29, 52
Rotary Lake (Jackson), 12
Rothwell Park Lake (Moberly), 12
Route J Reservoir (Monroe City), 12
Rudolf Bennitt Conservation Area, 6, 7, 17, 49
Runge Conservation Nature Center, 9, 17, 49
Rush Creek Conservation Area, 9, 21, 50
Ruth and Paul Henning Conservation Area, 55

S

Saint Stanislaus Conservation Area, 10, 47, 56
Saline County, 8, 11, 18, 50
Saline Valley Conservation Area, 50
Sand Ford Access, 6, 56
Sappington Bridge Access, 55
Schell-Osage Conservation Area, 7, 20, 24, 51
Schlicht Springs Access, 53
Schuyler County, 52
Scioto Lake (James Foundation), 12
Scotland County, 12
Scott County, 9, 39, 54
Scrivner Road Conservation Area, 10, 17, 49

Sedalia Conservation Service Center, 23, 51
Select Statewide Disabled-Accessible Facilities, 6
Settles' Ford Conservation Area, 7, 19, 50
Seven Island Access, 54
Shawnee Bend Access, 7, 16, 49
Shawnee Mac Lakes Conservation Area, 8, 10, 34, 53
Shawnee Trail Conservation Area, 6, 9, 41, 55
Shelby County, 8, 26, 52
Shepherd of the Hills Fish Hatchery, 44, 55
Shooting/Archery Ranges and Outdoor Education Centers, 10
Simpson Park Lake (St. Louis County), 13
Sims Valley Community Lake, 53
Southeast Region, 6, 7, 8, 9, 10, 11, 12, 37, 54
Southeast Regional Office, 38, 54
Southwest Region, 6, 7, 9, 10, 12, 13, 41, 55
Southwest Regional Office, 43, 55
Spanish Lake (St. Louis County), 13
Springfield Conservation Nature Center, 43, 55
St. Charles County, 13, 46, 56
St. Clair County, 7, 24, 51
Ste. Genevieve County, 9, 39, 54
St. Francois County, 9, 11, 12, 40, 54
St. Louis County, 9, 13, 46, 56
St. Louis Region, 6, 7, 9, 10, 13, 45, 55, 56
St. Thomas Ferry Access, 49
Stoddard County, 6, 7, 9, 12, 40, 54
Stone County, 6, 44, 55
Stump Island Park Access, 49
Sugar Creek Conservation Area, 10, 25, 51

Suson Park Lake #1 (St. Louis County), 13
Swinging Bridge Access, 49
Symbols Used to Identify Disabled-Accessible Facilities, 5, 14, 48

T

Taney County, 6, 7, 9, 13, 44, 53, 55
Teal Lake (Mexico), 11
Ted Shanks Conservation Area, 6, 7, 9, 26, 51
Texas County, 8, 10, 36, 53, 54
Third-Party Shooting/Archery Ranges, 11
Thomas Hill Reservoir Conservation Area, 6, 8, 25, 51
Tilles Park Lake (St. Louis County), 13
Tolona Access, 51
Trails, 9
Truman Reservoir Management Lands (Grand River Bottoms), 21, 50
Twin Lakes (Columbia), 11
Tywappity Community Lake, 9, 39, 54

U

Union Ridge Conservation Area, 51
Urich Access, 50

V

Valley Park Access, 13
Van Buren Riverfront Park, 12
Vandalia Community Lake, 49
Vernon County, 9, 44, 55
Vlasis Park Lake (Ballwin), 13

W

Walker Lake (Kirkwood), 13
Walter Woods Conservation Area, 10, 43, 55

Warm Fork Park (Thayer), 12

Warren County, 56

Washington County, 13

Watershed Committee of the Ozarks
(Valley Water Mill Lake), 12

Wayne County, 10, 55

Whetstone Creek Conservation Area, 10,
16, 49

White Ranch Conservation Area, 10, 35,
53

White River Trace Conservation Area, 53

Wild Acres Park Lake (Overland), 13

William G. and Erma Parke White
Memorial Wildlife Area, 9, 45, 56

Williams Creek Park Lake (Mount
Vernon), 12

Willow Brook Lake (Maysville), 12

Wilmore Park—North Lake (St. Louis
City), 13

Wilmore Park—South Lake (St. Louis
City), 13

Woodson K. Woods Memorial
Conservation Area, 53

Wright County, 54



Serving nature and you™

www.missouriconservation.org

HR0062 9/2006